



BETTER BUS SHIFTS INTO GEAR!

**YOUR ROUTE-BY-ROUTE GUIDE TO
THE NEW MIAMI-DADE TRANSIT
METROBUS NETWORK**

AS OF NOVEMBER 13, 2023

miamidade.gov/betterbus

DEPARTMENT OF TRANSPORTATION AND PUBLIC WORKS



BETTER BUS SHIFTS INTO GEAR NOVEMBER 13, 2023

Accelerating better connections to jobs, education, healthcare and culture



On November 13, Miami-Dade County will experience the most significant Metrobus service transformation in history, providing more people with greater access and frequency.

With the reimagined Better Bus SHIFTS into Gear system optimization, the average resident will be able to access 28% more jobs within 45 minutes. In other words, the redesigned bus network will improve travel times for many riders, especially the most vulnerable and benefiting low-income residents the most.

The new network significantly expands the frequent network – the services that

run every 15 minutes all day. The number of frequent routes in the network will go from five to nineteen, forming a network of frequent lines covering most of the county. Another major benefit is the improvement in weekend and evening service. With Better Bus, weekend service is at or near the same levels as weekdays, for most local routes. When transit is available every day that people need it, more people will also find it possible to reduce the use of cars.

Whether you ride or drive, you will notice the new and improved bus system at work. Everyone truly benefits when people have more options for living rewarding lives without having to drive.

HOW IS YOUR CURRENT ROUTE CHANGING?

- Find your route in the list below for a brief description of how it will change, including new service in your route's area
- All routes will have changes in frequency except where noted
- Refer to new maps and frequency charts in this book for more detailed information on the new system's routes

CURRENT ROUTE	HOW THE ROUTE WILL CHANGE
1	Renumbered to 97, no routing or frequency changes
2	Route shortened
3	Routing changed, current area will be served by routes 3 and 75
7/7A	Routing changed
8/8A	Route extended, current area will be served by routes 8, 24, 211 and MetroConnect; 8A branch will be discontinued
9	Routing changed, current area will be served by route 9; 9A branch will be added
10	Discontinued, current area will be served by route 9 and MetroConnect
11	Routing changed, current area will be served by MetroConnect
12	No routing or frequency changes
16	Discontinued, current area will be served by routes 9, 135 and MetroConnect
17	Route extended; 17A branch will be added
19	Discontinued, current area will be served by routes 9 and 125
21	No routing or frequency changes
22	Route shortened, current area will be served by routes 22, 17, and 75
24 Coral Way Limited	Route shortened, current area will be served by routes 8, 24 and MetroConnect
27/27A	Route extended
29	Discontinued, current area will be served by routes 37 and 54
31 Busway Local	Discontinued as of July 24, 2023; service now provided by routes 38, 39 and MetroConnect
32	Route shortened, current area will be served by routes 20, 32 and MetroConnect
33	Route shortened and renumbered to 103

34 Express	Renamed to 34 TransitWay Express as of July 24, 2023; no routing or frequency changes
35/35A	Route shortened, current area will be served by routes 35, 70, 107 and MetroConnect; 35A branch will be discontinued
36/36A/36B	Routing changed, current area will be served by MetroConnect; 36B branch discontinued
37	Route extended
38 Busway MAX	Route shortened and renamed to 38 TransitWay MAX of July 24, 2023; service now provided by routes 38, 344 and MetroConnect
39 Express	Renamed to 39 TransitWay Express as of July 24, 2023; no routing changes
40/40B	Route shortened, current area will be served by routes 8, 40, 56, 137 and MetroConnect; 40B branch will be discontinued
42	Discontinued, current area will be served by route 37 and MetroConnect
46 Liberty City Connection	Discontinued, current area will be served by routes 12, 17, 27, 54 and 77
51 Flagler MAX	Route shortened and renumbered to 211, current area will be served by routes 8, 137, 211 and MetroConnect
52	Routing changed, current area will be served by MetroConnect
54	Routing changed
56	Route extended
57	Discontinued, current area will be served by routes 56, 73 and MetroConnect
62	Routing changed as of July 24, 2023
71	Route extended and renumbered to 107
72/72A	Routing changed, current area will be served by routes 72, 56, 137 and MetroConnect; 72A branch will be discontinued
73	Route shortened, current area will be served by routes 73, 183 and MetroConnect
75	Route extended, current area will be served by routes 17, 75 and MetroConnect; 75A branch will be added
77	No routing changes
79 Street MAX	Renumbered to 279; no routing changes
82 Westchester Circulator	Discontinued, current area will be served by routes 8, 24, 87, 107 and MetroConnect
87	Routing changed
88	Routing changed, current area will be served by MetroConnect
93 Biscayne MAX	Renumbered to 203; no routing changes
95 Golden Glades Express	Branches relabeled 95A and 95B; no routing changes
95 Express Broward Blvd	Discontinued
95 Express Broward Blvd - Civic Center	Discontinued
95 Express Sheridan St	Discontinued

95 Express Sheridan St - Civic Center	Discontinued
99	Route shortened and renumbered to 199; current area will be served by MetroConnect
A	Route extended and renumbered to 15
B	Route shortened and renumbered to 26 as of July 24, 2023
C	Discontinued, current area will be served by routes 14 and 100
104	Routing changed, current area will be served by MetroConnect, 104A branch will be added
E	Discontinued, current area will be served by routes 75 and 100
G	Route extended and renumbered to 125, current area will be served by routes 19 and 125
H	Discontinued, current area will be served by route 75
J	Discontinued, current area will be served by route 36
L	Renumbered to 79; routing changed
M	Discontinued, current area will be served by routes 14, 20 and MetroConnect
115 Mid-North Beach Connection	Discontinued, current area will be served by routes 15, 20 and 100
S	Discontinued, current area will be served by routes 20, 100 and MetroConnect
120 Beach MAX	Renumbered to 100; routing changed, current area will be served by MetroConnect
132 Doral Tri-Rail Shuttle	No routing or frequency changes
135	Route shortened
136	No routing or frequency changes
137 West Dade Connection	Route shortened, current area will be served by routes 107, 137 and MetroConnect
150 Miami Beach Airport Express	No routing changes
155 Biscayne Gardens Circulator	Discontinued
175 NW Miami Dade Express	Discontinued
183 Local	Route extended, current area will be served by MetroConnect
200 Cutler Bay Local	Renumbered to 500; no routing changes
202 Little Haiti Connection	Discontinued, current area will be served by routes 9, 36, 54, 62, 77 and 79
204 Killian KAT	Renamed to Killian MAX as of July 24, 2023; no routing changes
207 Little Havana Connection	No routing changes
208 Little Havana Connection	No routing changes
210 Skylake Circulator	Renumbered to 510; no routing or frequency changes

211 Overtown Circulator	Discontinued, current area will be served by routes 2, 7, 9, 77 and MetroConnect
212 Sweetwater Circulator	Discontinued, current area will be served by routes 8, 11, 107 and MetroConnect
217 Bunche Park Circulator	Discontinued, current area will be served by routes 17, 27 and MetroConnect
238 East-West Connection	Discontinued, current area will be served by routes 7, 37, 56, 73 and MetroConnect
241 Tuttle Limited	Discontinued, current area will be served by routes 14 and 36
246 Night Owl	Renumbered and renamed 401 North Owl; no routing or frequency changes
248 Princeton Circulator	Renumbered to 70, name discontinued; route extended, current area will be served by route 35 and MetroConnect
252 Coral Reef MAX	Renumbered to 152, name discontinued; route shortened, current area will be served by routes 38, 39 and 52
254 Brownsville Circulator	Discontinued, current area will be served by routes 22, 27, 32 and 54
267 Ludlam Limited	Discontinued, current area will be served by route 183 and MetroConnect
272 Sunset KAT	No routing changes; renamed Sunset MAX
277 NW 7th Avenue MAX	Discontinued, current area will be served by route 77 and MetroConnect
286 North Pointe Circulator	Discontinued, current area will be served by route 183 and MetroConnect
287 Saga Bay MAX	No routing or frequency changes
288/288A Kendall Cruiser	Renamed to Kendall MAX; 288A branch discontinued as of July 24, 2023; current area will be served by MetroConnect
297 27th Avenue Orange MAX	Discontinued, current area will be served by route 27 and MetroConnect
301 Dade Monroe Express	No routing or frequency changes
302 Card Sound Express	No routing or frequency changes
338 Weekend Express	No routing or frequency changes
344	Routing changed, current area will be served by MetroConnect
500 Midnight Owl	Renumbered and renamed to 400 South Owl; no routing or frequency changes
836 Express	Renamed 836 Express Dolphin Park & Ride; no routing changes
837 Express	Renamed 836 Express Tamiami Park & Ride; no routing or frequency changes

YOUR LAST MILE IS COVERED

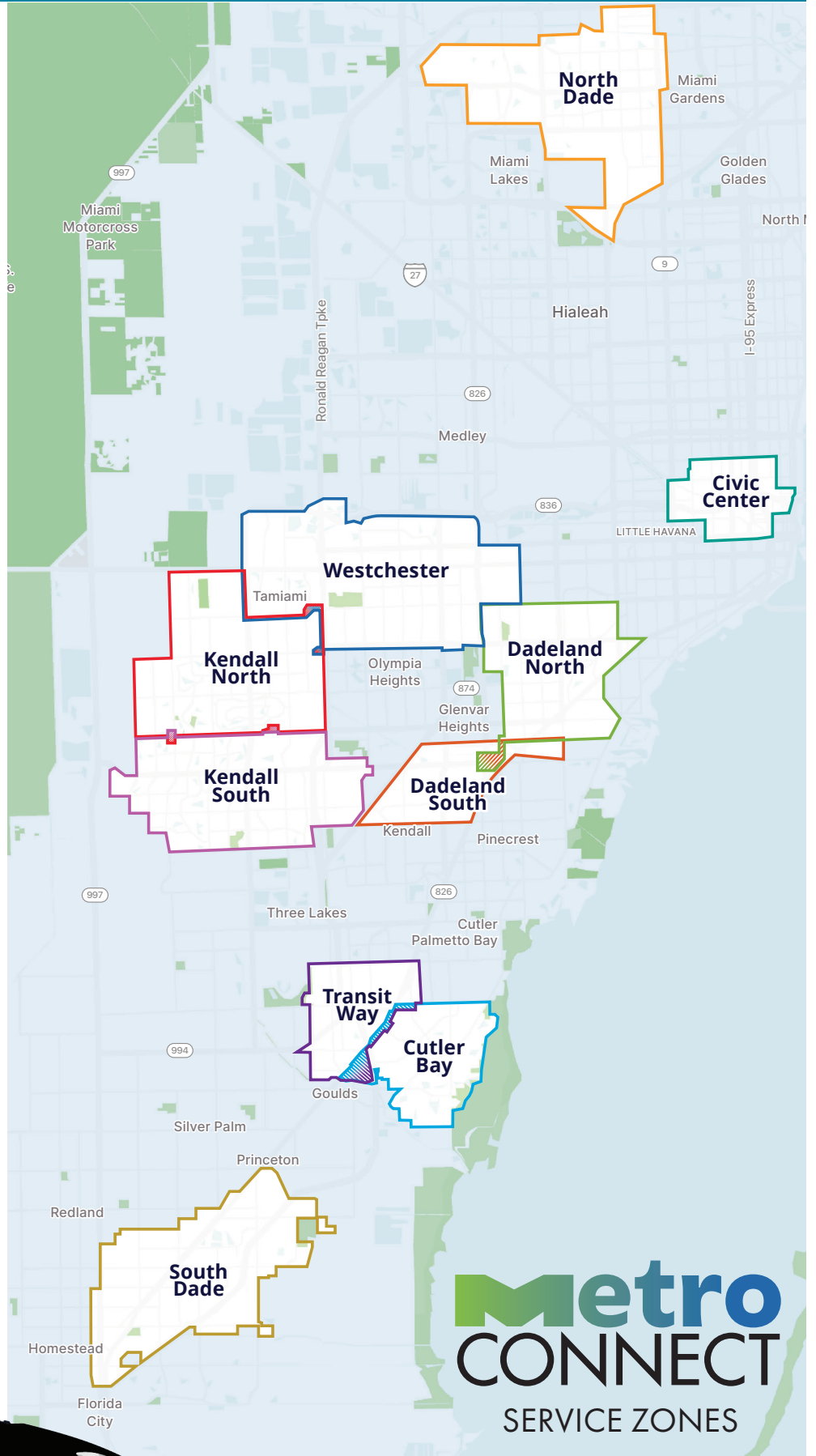

MetroConnect (formerly GO Connect) will soon provide even better, free service and more connections to Miami-Dade Transit.

Our tech matches people headed in the same direction. Riders will experience faster trip bookings, benefit from enhanced security features, and enjoy the ability to view transit connections to the entire Miami-Dade Transit system.

Rides are free. Head to miamidade.gov/metroconnect for more information.



DOWNLOAD APP



Metro CONNECT

SERVICE ZONES



MIAMI-DADE COUNTY METROBUS SYSTEM

NOVEMBER 2023

Metrobus routes

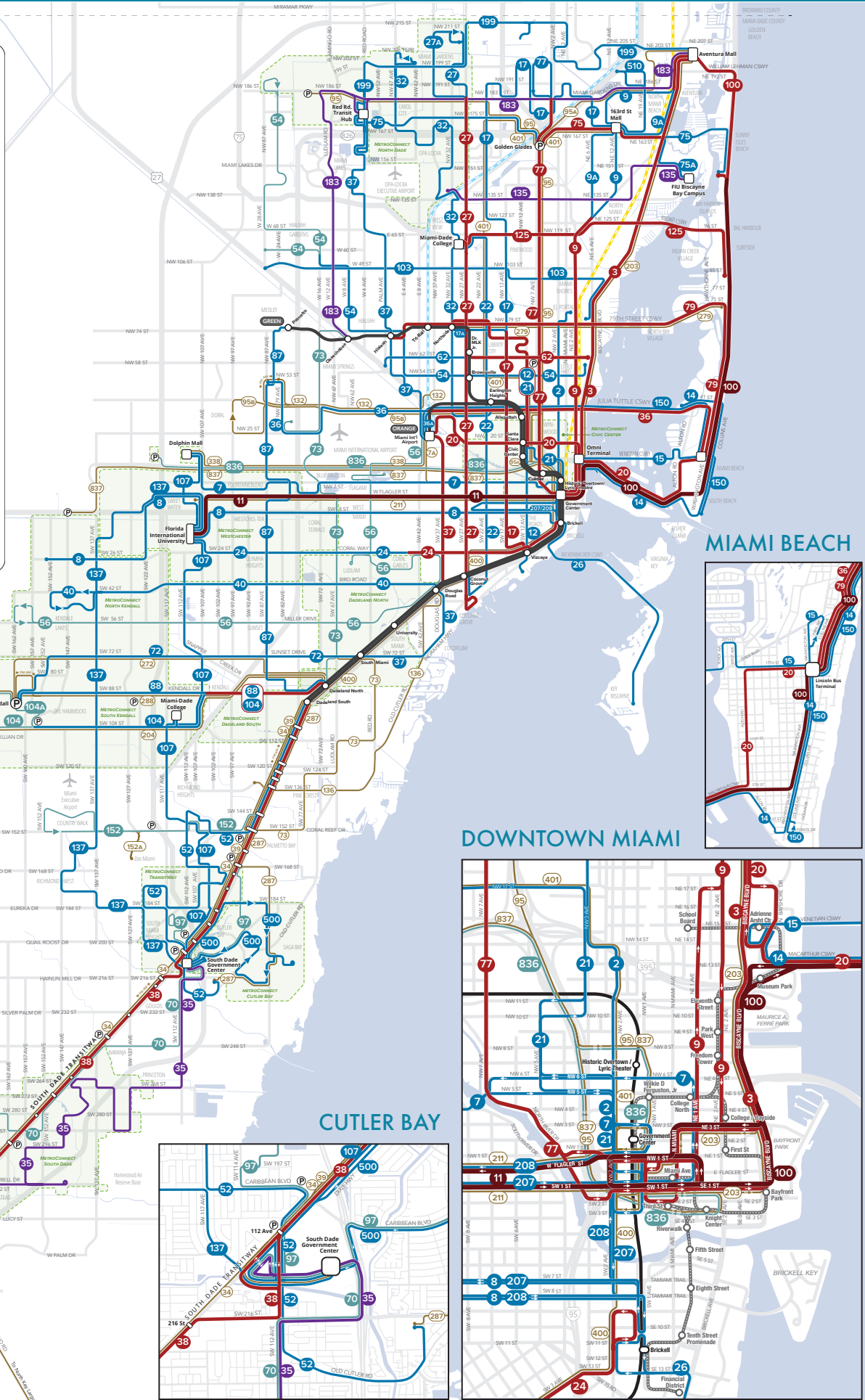
During weekdays at midday, the bus comes every...

- 10 minutes or less
- 15 minutes
- 20 minutes
- 30 minutes
- 60 minutes
- Peak-Only or Limited Service

Other transit services

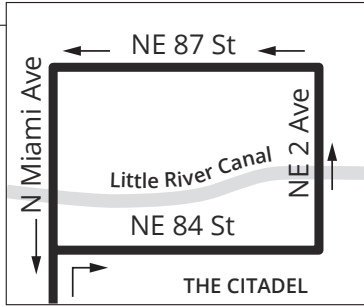
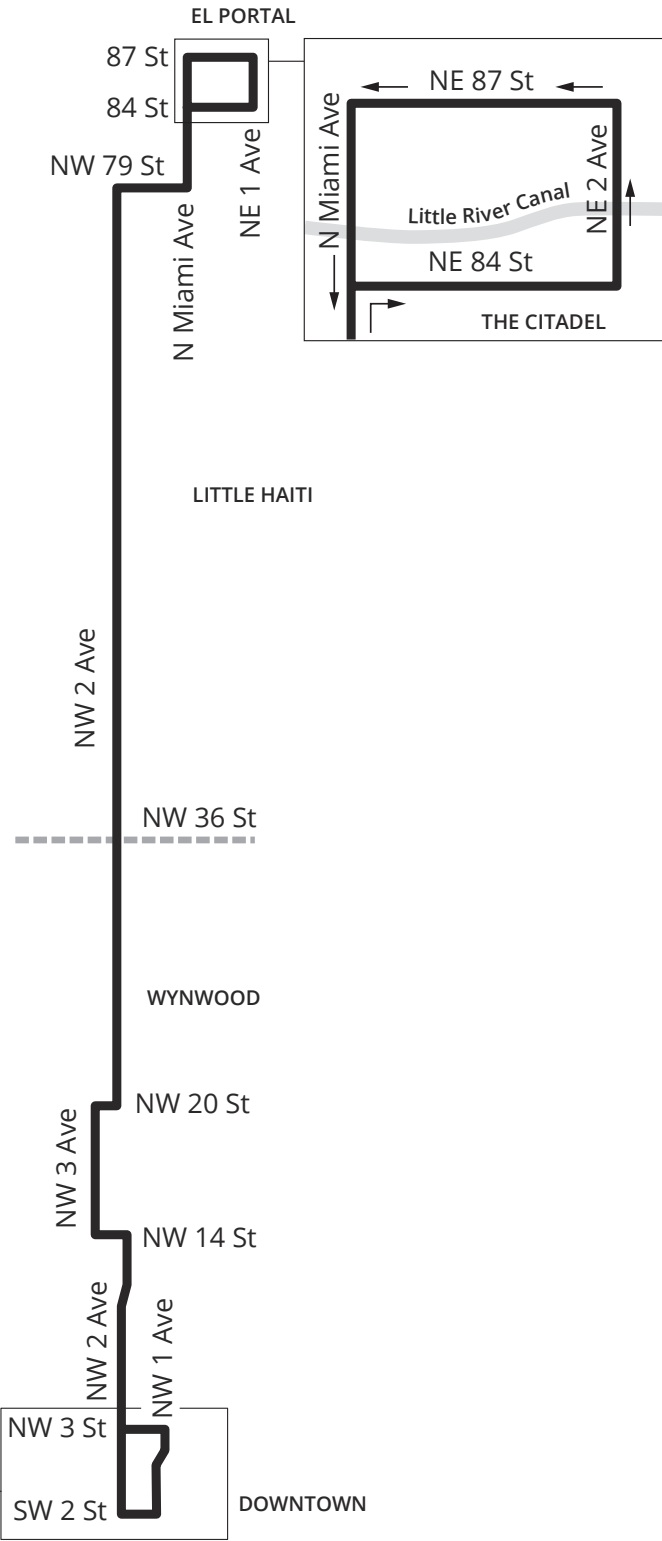
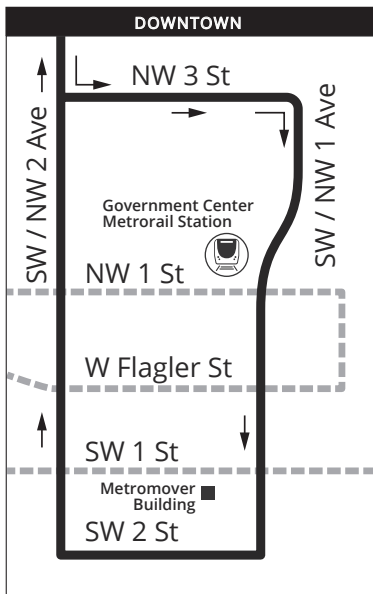
- MetroConnect Zone
- Metrorail and Station
- Metromover and Station
- South Dade TransitWay Stations
- Tri-Rail
- Brightline

This is a general reference map. Consult individual route maps for details.



**DOWNTOWN MIAMI – EL PORTAL
VIA NW 2 AVE**

Weekday and weekend service from NE 87 St & N. Miami Ave to Downtown Miami via NW 2 Ave.



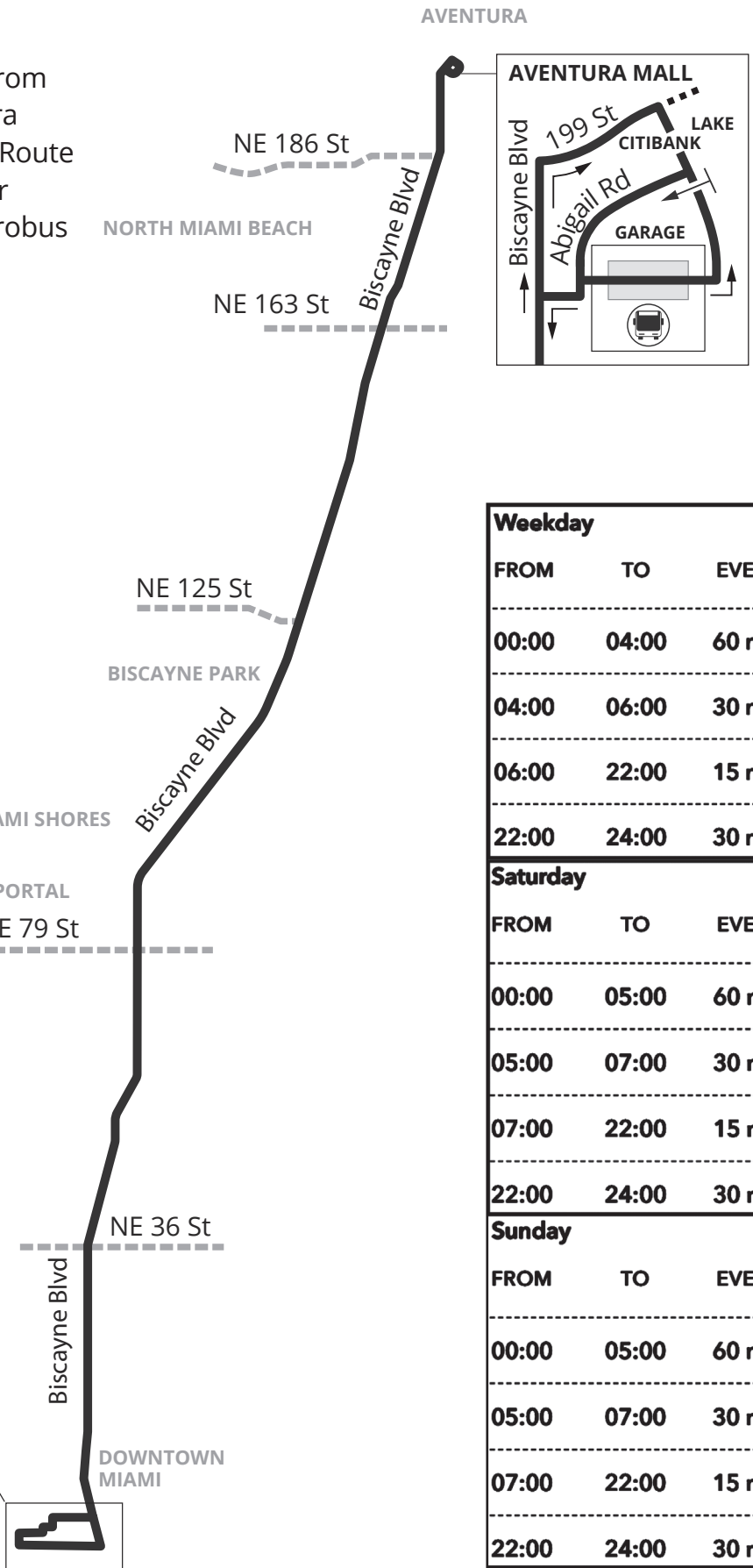
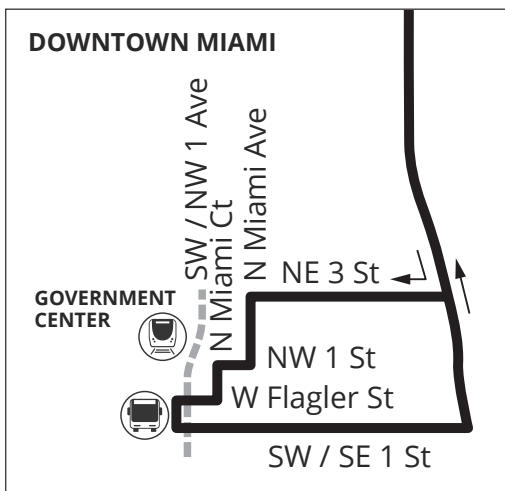
Weekday			Saturday			Sunday		
FROM	TO	EVERY	FROM	TO	EVERY	FROM	TO	EVERY
05:00	22:00	30 min	05:00	22:00	30 min	05:00	22:00	30 min



MAP NOT TO SCALE

AVENTURA – DOWNTOWN MIAMI VIA BISCAYNE BLVD

Weekday and weekend service from Downtown Miami to the Aventura Mall Terminal via Biscayne Blvd. Route serves the Adrienne Arsht Center Metromover station / Omni Metrobus terminal, Government Center Metrorail / Metromover station.



Weekday		
FROM	TO	EVERY
00:00	04:00	60 min
04:00	06:00	30 min
06:00	22:00	15 min
22:00	24:00	30 min
Saturday		
FROM	TO	EVERY
00:00	05:00	60 min
05:00	07:00	30 min
07:00	22:00	15 min
22:00	24:00	30 min
Sunday		
FROM	TO	EVERY
00:00	05:00	60 min
05:00	07:00	30 min
07:00	22:00	15 min
22:00	24:00	30 min



MAP NOT TO SCALE

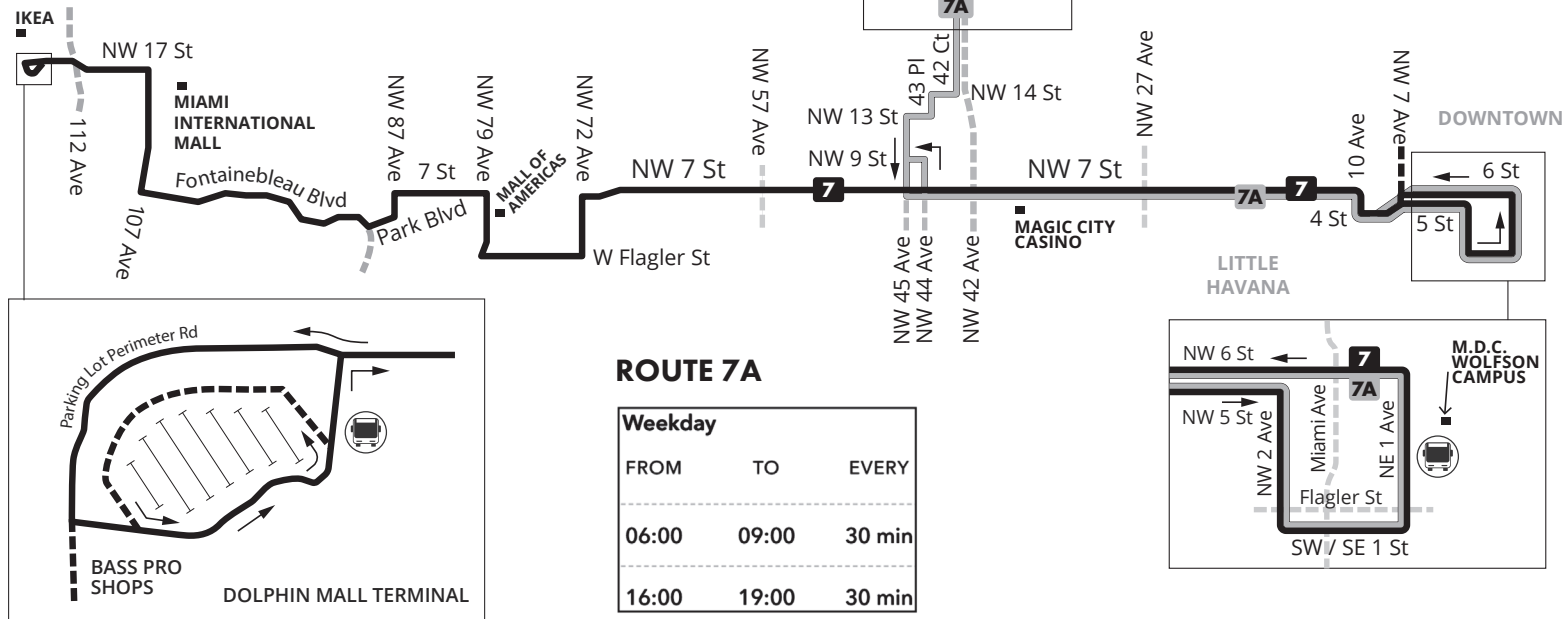
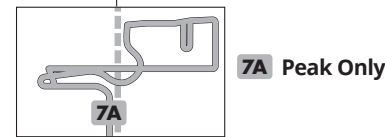
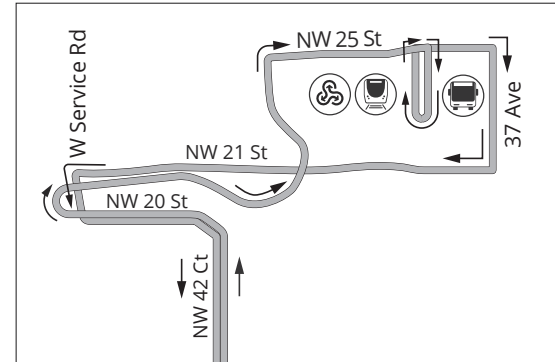
DOWNTOWN MIAMI – DOLPHIN MALL –AIRPORT VIA 7TH ST

Weekday and weekend service from Dolphin Mall terminal to Downtown Miami via 7 St. Weekday peak times some trips (Route 7A) travel from Airport Station to Downtown Miami. Route serves Downtown Metrobus terminal, Mall of the Americas, College North Station, and Overtown Station

	Weekdays	Weekends
Peak Frequency	15/30	30 Sat 30 Sun
Off Peak Frequency	30	
Span of Service	5:00 AM to 12:00 AM	5:00 AM to 12:00 AM Sat 5:00 AM to 10:00 PM Sun

ROUTE 7

Weekday			Saturday			Sunday		
FROM	TO	EVERY	FROM	TO	EVERY	FROM	TO	EVERY
05:00	19:00	30 min	05:00	07:00	60 min	05:00	08:00	60 min
19:00	24:00	60 min	07:00	22:00	30 min	08:00	20:00	30 min
			22:00	24:00	60 min	20:00	22:00	60 min



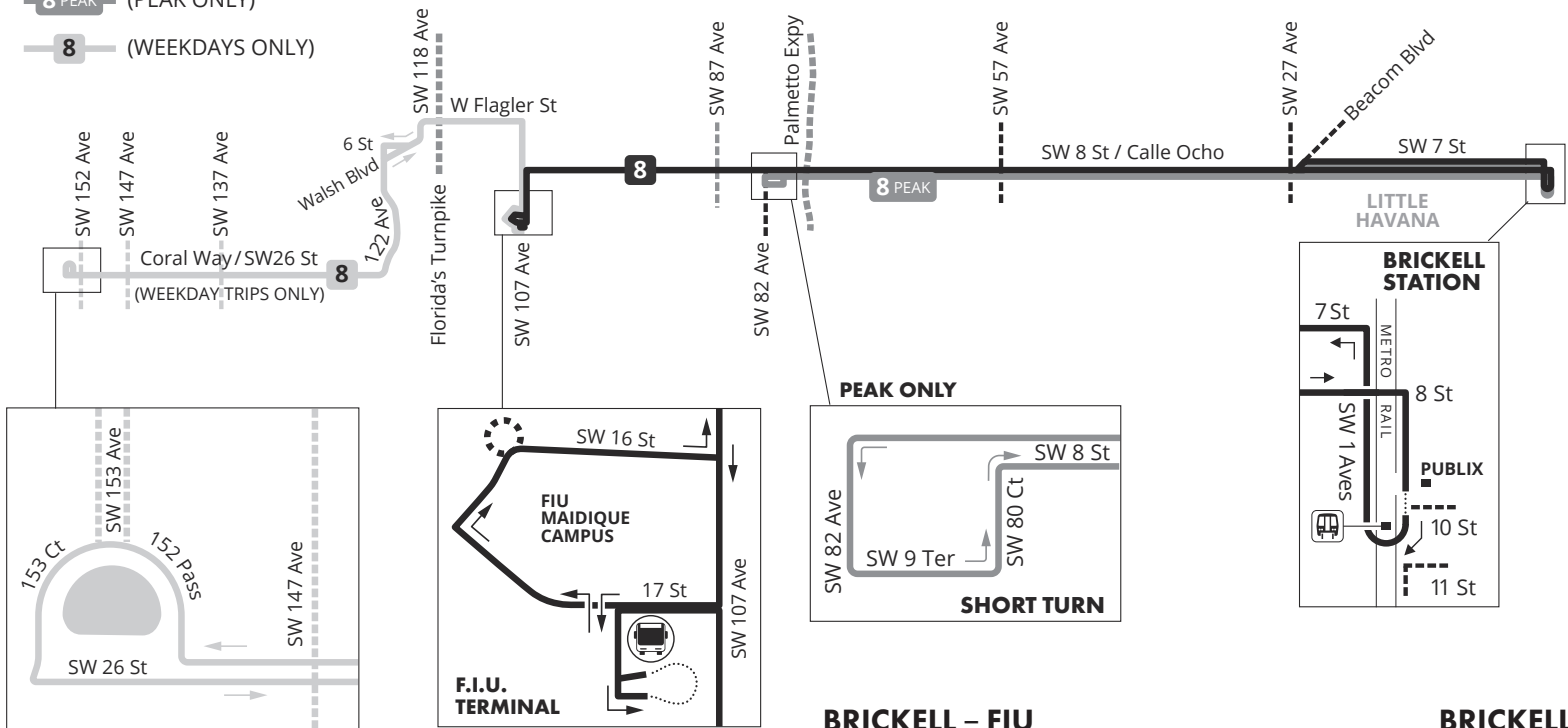
MAP NOT TO SCALE

BRICKELL – FIU – SW 152 AVE/26 ST VIA SW 8 ST

Weekday and weekend service from FIU to Brickell Station via SW 8 St. On weekdays, Route 8 travels from SW 152 Ave/26 St to Brickell Station.

	Weekdays	Weekends
Peak Frequency	15/30	30
Off Peak Frequency	30	
Span of Service	4:30 AM to 12:00 AM	5:00 AM to 12:00 AM Sat 5:00 AM to 11:20 PM Sun

- (WEEKENDS)
- (PEAK ONLY)
- (WEEKDAYS ONLY)



BRICKELL – SW 152 AVE/26 ST

Weekday		
FROM	TO	EVERY
04:30	06:00	30 min
06:00	19:00	30 min
19:00	24:00	60 min

BRICKELL – FIU

Saturday			Sunday		
FROM	TO	EVERY	FROM	TO	EVERY
05:00	07:00	30 min	05:00	08:00	60 min
07:00	22:00	30 min	08:00	20:00	30 min
22:00	24:00	60 min	20:00	23:20	60 min

BRICKELL – SW 82 AVE

Weekday		
FROM	TO	EVERY
05:30	09:00	30 min
16:00	19:00	30 min

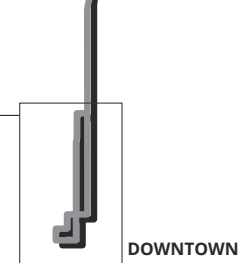

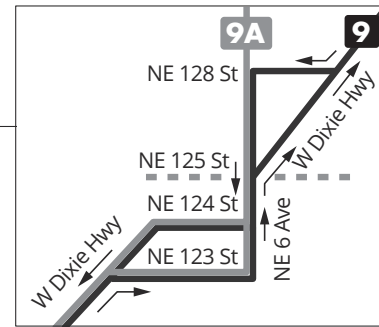
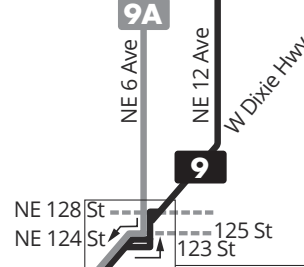
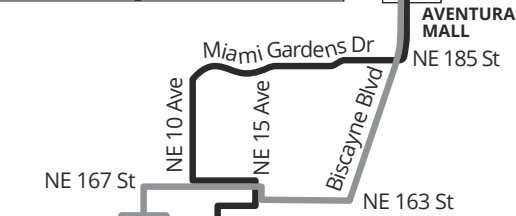
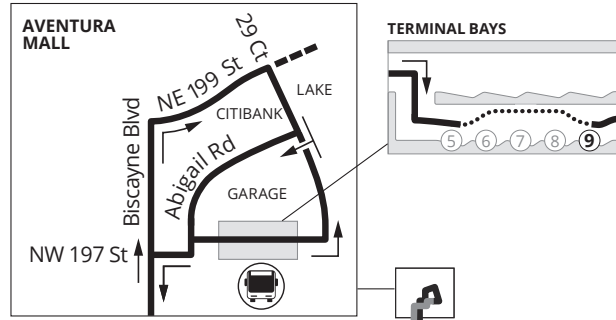


MAP NOT TO SCALE

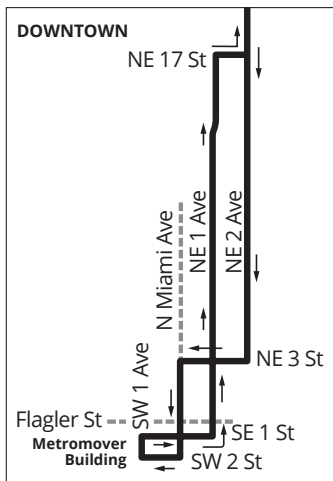
**AVENTURA – DOWNTOWN
VIA NE 2 AVE**

Weekday and weekend service from Downtown Miami to Aventura Mall Terminal via NE 2 Ave with route 9 via Miami Gardens Dr and 9A via 163 St. Route serves Midtown Miami, Design District, Little Haiti, 163 St Mall.

	Weekdays	Weekends
Peak Frequency	10/20	15/30 Sat 20/40 Sun
Off Peak Frequency	15/30	
Span of Service	4:00 AM to 12:00 AM	5:00 AM to 12:00 AM



ROUTE 9



Weekday		
FROM	TO	EVERY
04:00	06:00	60 min
06:00	09:00	20 min
09:00	15:30	30 min
15:30	18:30	20 min
19:00	22:00	30 min
22:00	24:00	60 min

Saturday			Sunday		
FROM	TO	EVERY	FROM	TO	EVERY
05:00	07:00	60 min	05:00	08:00	60 min
07:00	22:00	30 min	08:00	20:00	40 min
22:00	24:00	60 min	20:00	24:00	60 min

ROUTE 9A

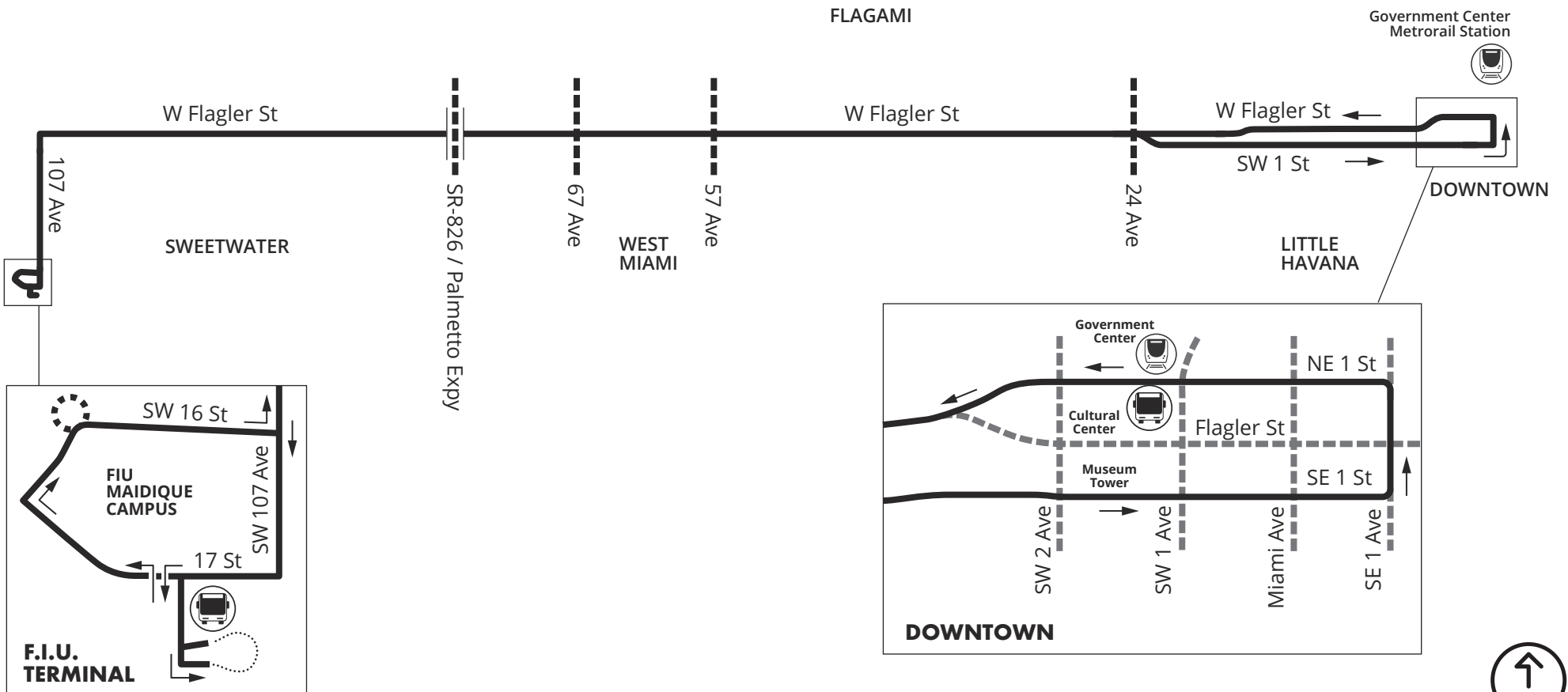
Weekday			Saturday		
FROM	TO	EVERY	FROM	TO	EVERY
04:00	06:00	60 min	05:00	07:00	60 min
06:00	09:00	20 min	07:00	22:00	30 min
09:00	15:30	30 min	22:00	24:00	60 min
15:30	18:30	20 min	Sunday		
19:00	22:00	30 min	FROM	TO	EVERY
22:00	24:00	60 min	06:00	08:00	60 min
			08:00	20:00	40 min

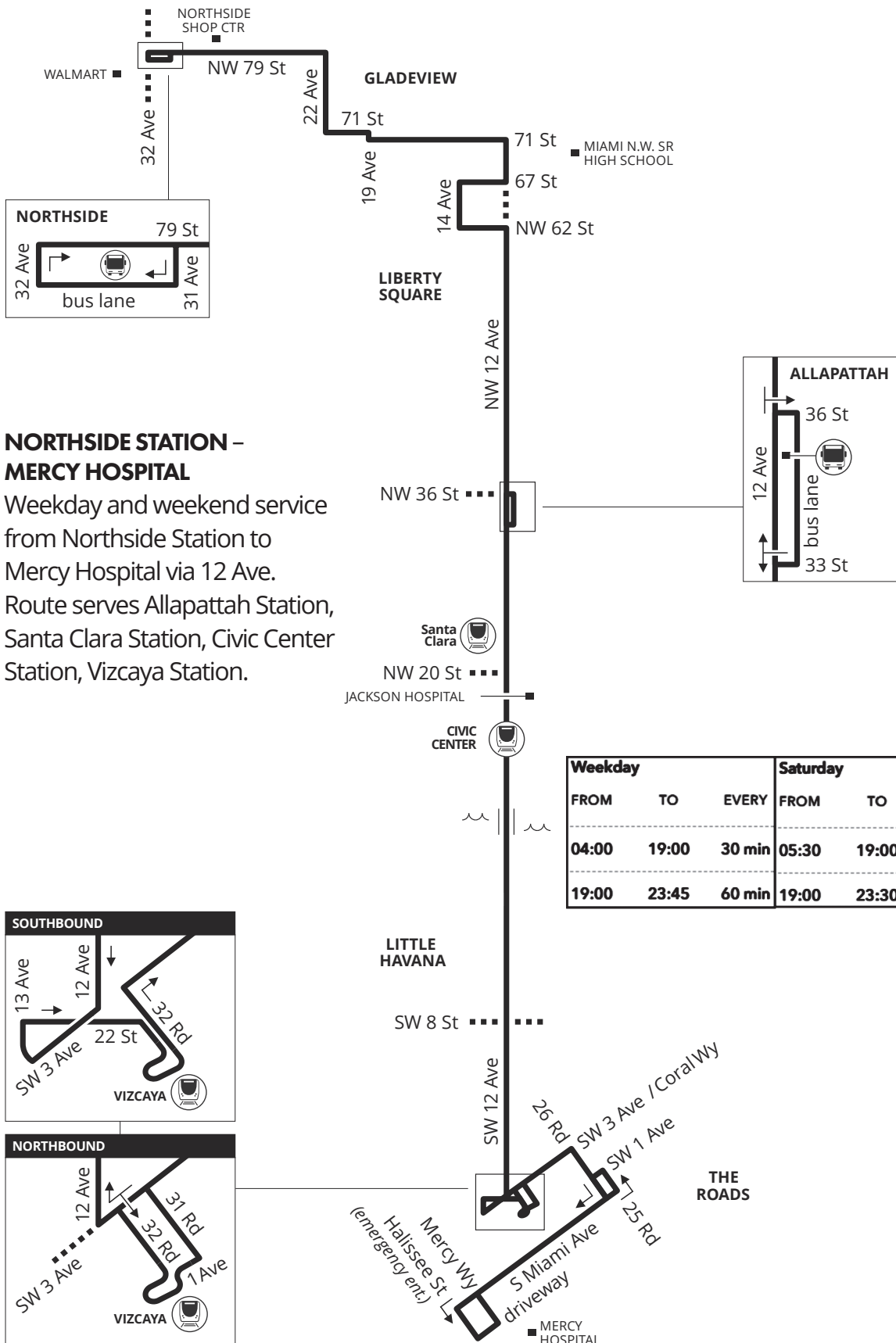


FIU – DOWNTOWN MIAMI VIA FLAGLER ST

Weekday and weekend service from FIU to Downtown Miami via Flagler St. Route serves Mall of the Americas and Sweetwater, West Miami, and Little Havana.

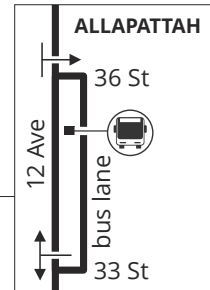
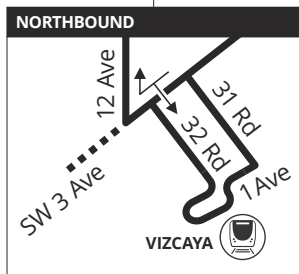
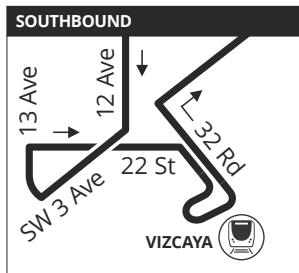
Weekday			Saturday			Sunday		
FROM	TO	EVERY	FROM	TO	EVERY	FROM	TO	EVERY
00:00	04:00	60 min	00:00	05:00	60 min	00:00	06:00	60 min
04:00	06:00	30 min	05:00	07:00	30 min	06:00	08:00	30 min
06:00	19:00	10 min	07:00	09:00	15 min	08:00	20:00	15 min
19:00	22:00	15 min	09:00	22:00	10 min	20:00	24:00	30 min
22:00	24:00	30 min	22:00	24:00	30 min			





NORTHSIDE STATION – MERCY HOSPITAL

Weekday and weekend service from Northside Station to Mercy Hospital via 12 Ave. Route serves Allapattah Station, Santa Clara Station, Civic Center Station, Vizcaya Station.



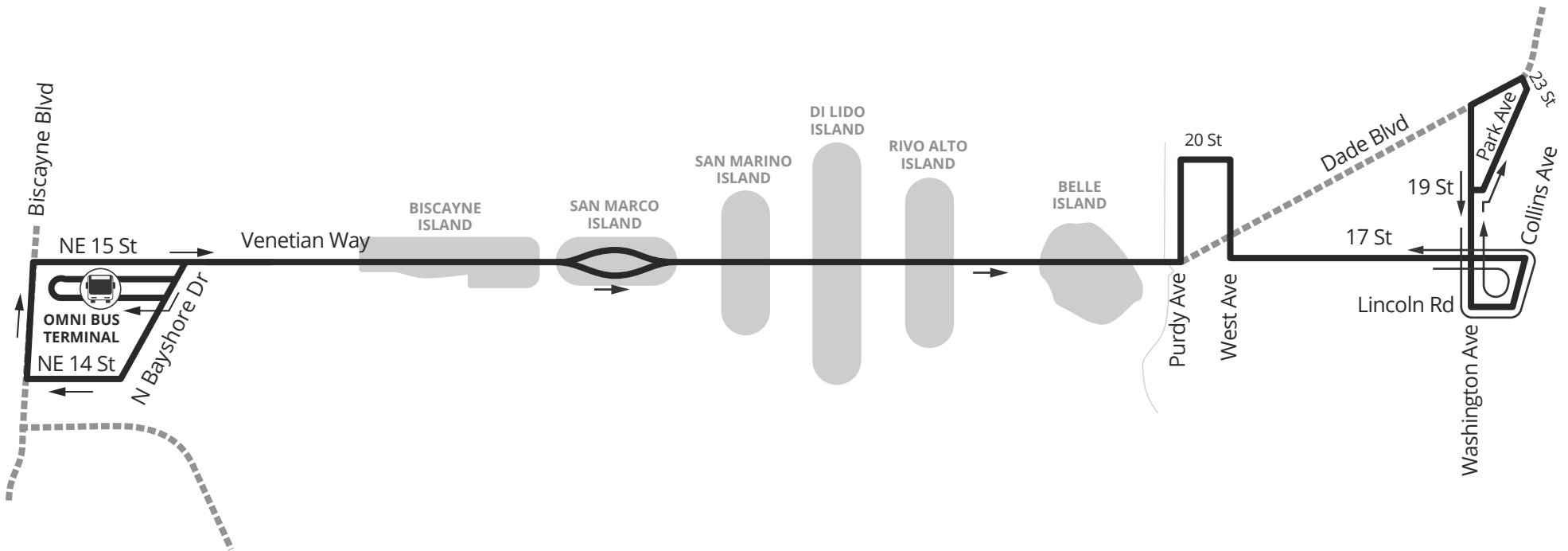
Weekday			Saturday			Sunday		
FROM	TO	EVERY	FROM	TO	EVERY	FROM	TO	EVERY
04:00	19:00	30 min	05:30	19:00	40 min	05:30	19:40	40 min
19:00	23:45	60 min	19:00	23:30	60 min	19:40	23:40	60 min



**OMNI TERMINAL – MIAMI BEACH LINCOLN RD
VIA VENETIAN CAUSEWAY**

Weekday and weekend service from Omni Terminal to Miami Beach Lincoln Rd. via Venetian Causeway. Route serves South Beach, Lincoln Rd.

Weekday			Saturday			Sunday		
FROM	TO	EVERY	FROM	TO	EVERY	FROM	TO	EVERY
06:00	19:00	30 min	06:00	07:00	30 min	06:00	07:00	60 min
19:00	24:00	60 min	07:00	22:00	30 min	07:00	20:00	30 min
			22:00	24:00	60 min	20:00	22:00	60 min

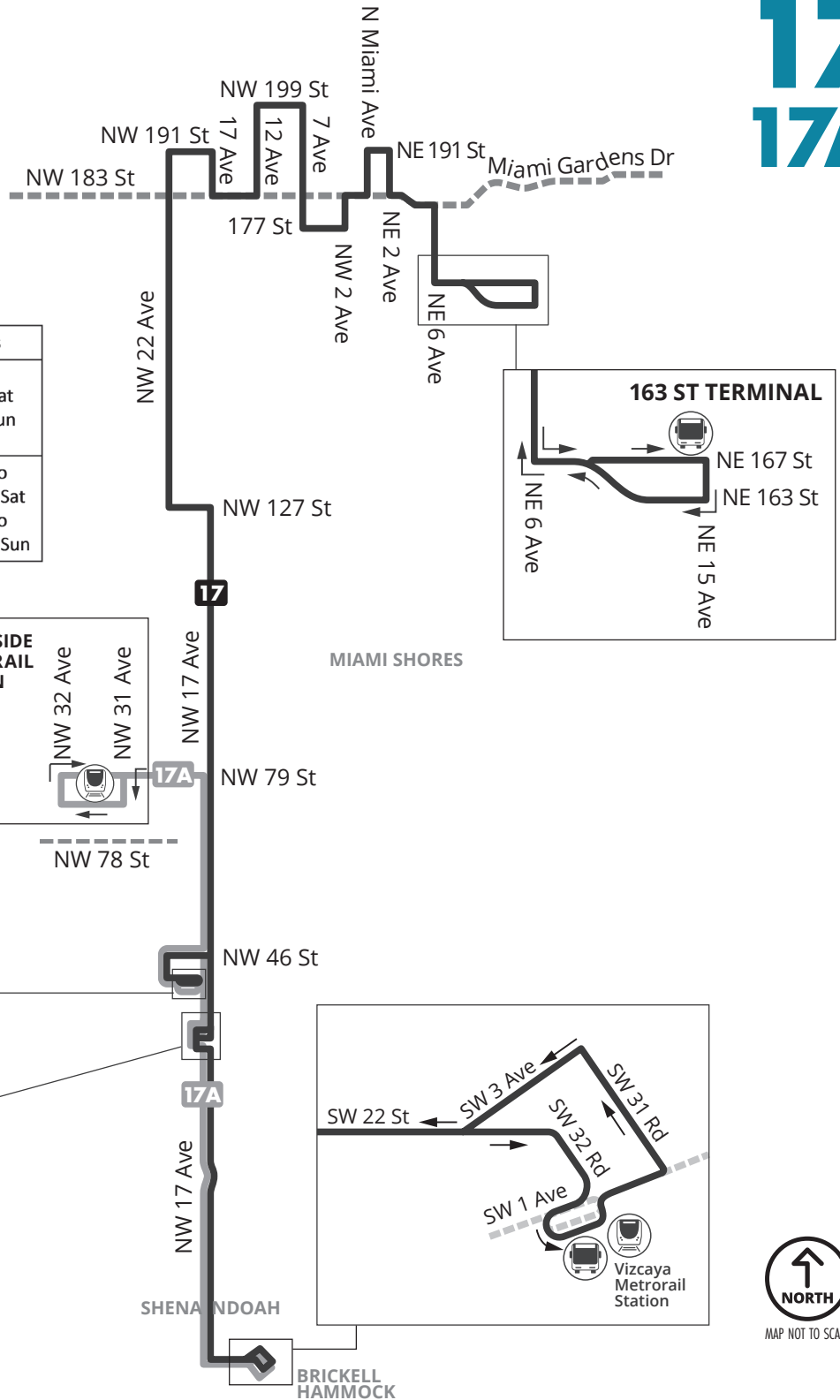


MAP NOT TO SCALE

163 ST MALL – NORTHSIDE STATION – VIZCAYA STATION

Weekday and weekend service from 163 St Mall to Vizcaya Station via 17/22 Ave. Route serves Northside Station, Earlington Heights Station.

	Weekdays	Weekends
Peak Frequency	15/30	15/30 Sat 20/40 Sun
Off Peak Frequency	15/30	
Span of Service	4:00 AM to 12:00 AM	5:00 AM to 12:00 AM Sat 5:00 AM to 12:00 AM Sun



ROUTE 17

Weekday			Saturday			Sunday		
FROM	TO	EVERY	FROM	TO	EVERY	FROM	TO	EVERY
04:00	06:00	60 min	05:00	07:00	60 min	05:00	07:00	60 min
06:00	22:00	30 min	07:00	22:00	30 min	07:00	20:00	40 min
22:00	24:00	60 min	22:00	24:00	60 min	20:00	24:00	60 min

ROUTE 17A

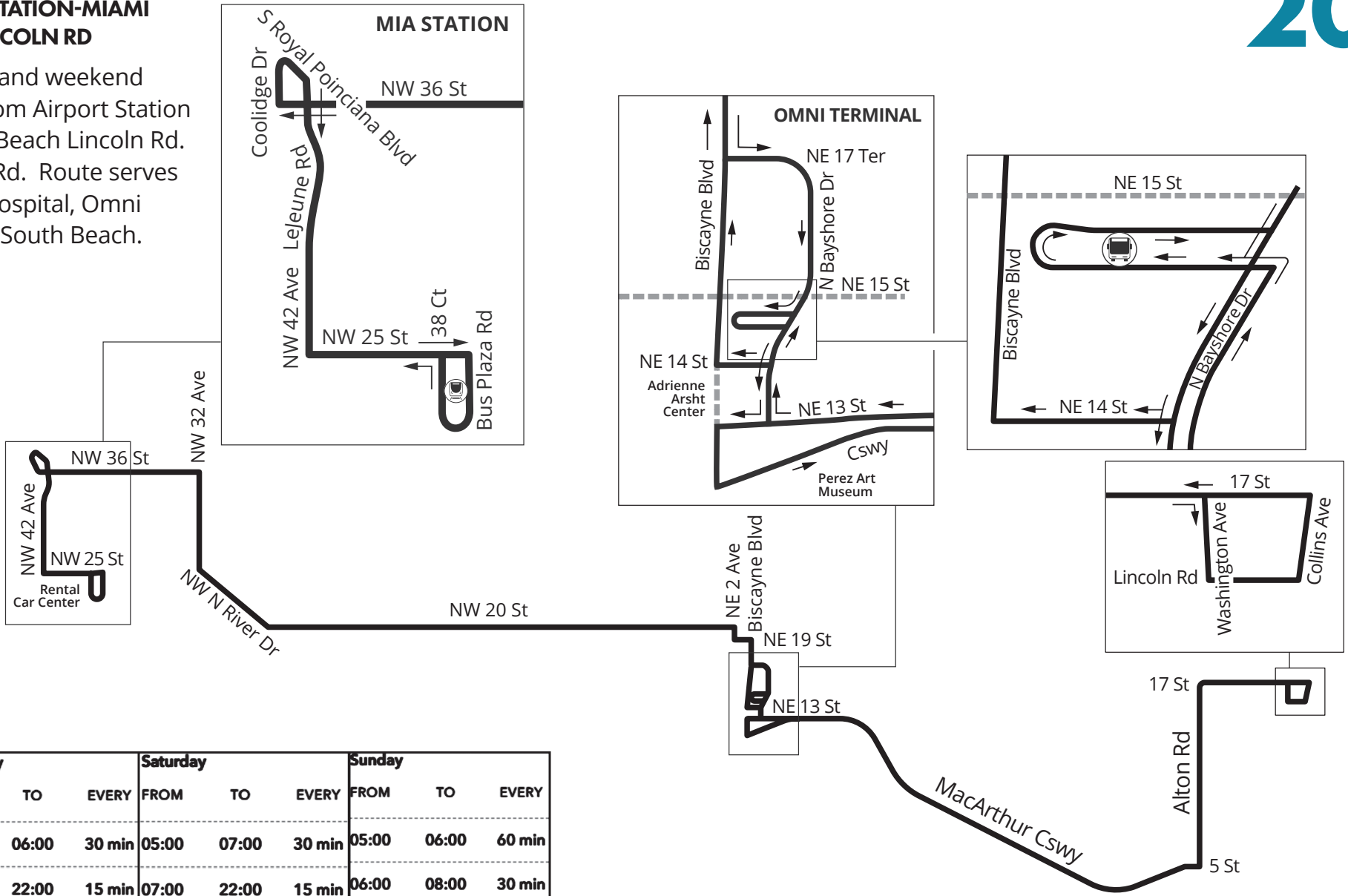
Weekday			Saturday			Sunday		
FROM	TO	EVERY	FROM	TO	EVERY	FROM	TO	EVERY
04:00	06:00	60 min	05:00	07:00	60 min	06:00	07:00	60 min
06:00	22:00	30 min	07:00	22:00	30 min	07:00	20:00	40 min
22:00	24:00	60 min	22:00	24:00	60 min			



MAP NOT TO SCALE

AIRPORT STATION-MIAMI BEACH LINCOLN RD

Weekday and weekend service from Airport Station to Miami Beach Lincoln Rd. via Alton Rd. Route serves Jackson Hospital, Omni Terminal, South Beach.



Weekday			Saturday			Sunday		
FROM	TO	EVERY	FROM	TO	EVERY	FROM	TO	EVERY
04:00	06:00	30 min	05:00	07:00	30 min	05:00	06:00	60 min
06:00	22:00	15 min	07:00	22:00	15 min	06:00	08:00	30 min
22:00	24:00	30 min	22:00	24:00	30 min	08:00	20:00	20 min
						20:00	24:00	60 min

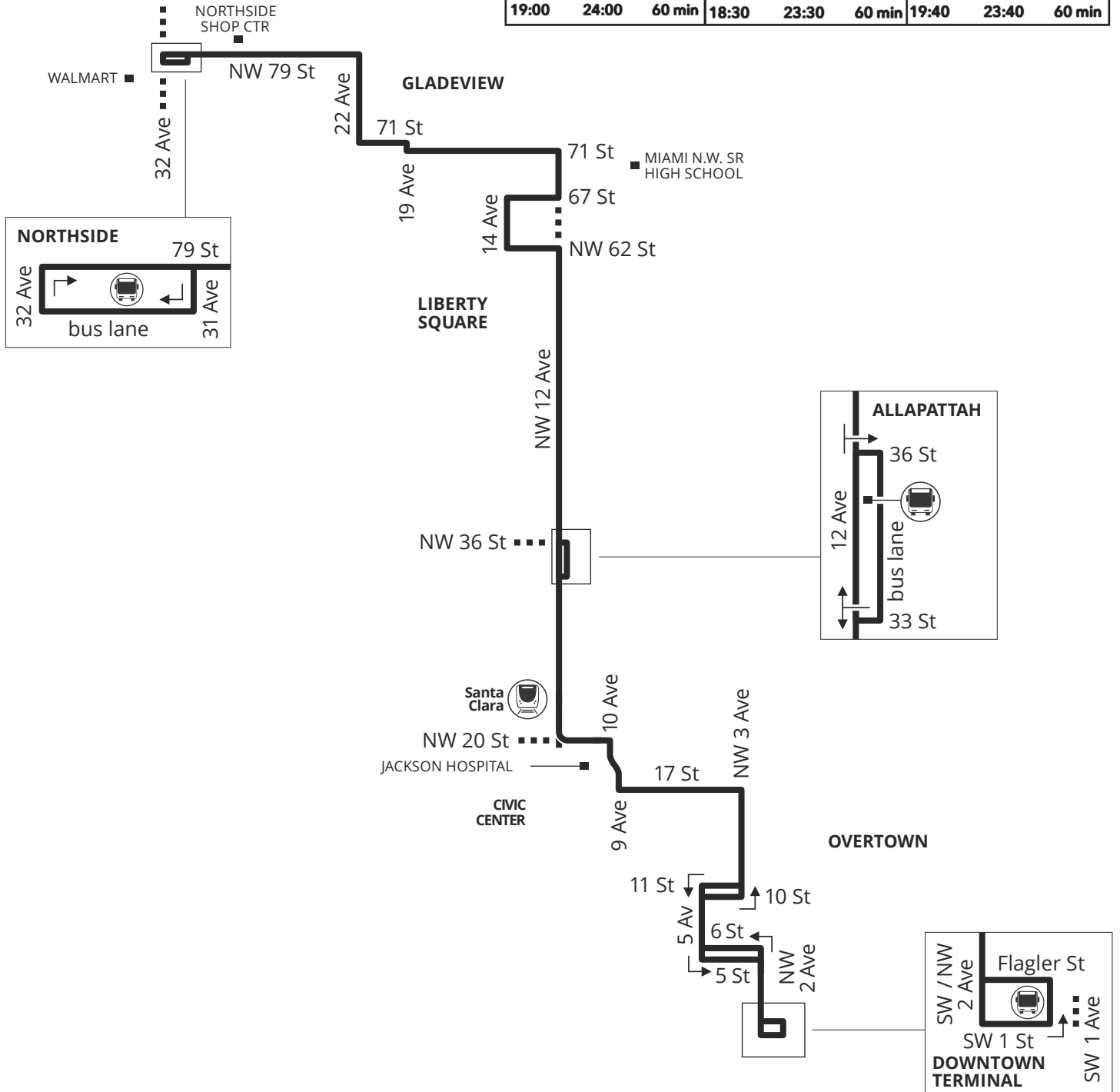


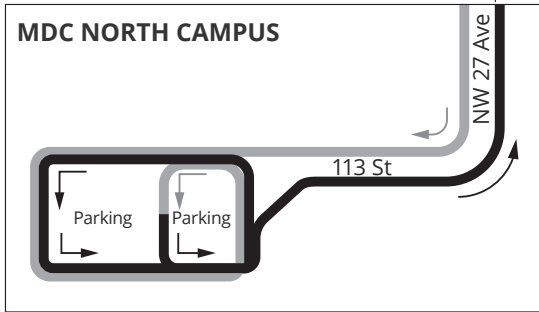
MAP NOT TO SCALE

NORTHSIDE STATION-DOWNTOWN MIAMI

Weekday and weekend service from Northside Station to Downtown Miami via 12 Ave. Route serves Allapattah Station, Santa Clara Station, Civic Center Station.

Weekday			Saturday			Sunday		
FROM	TO	EVERY	FROM	TO	EVERY	FROM	TO	EVERY
05:00	19:00	30 min	05:30	18:30	40 min	05:30	19:40	40 min
19:00	24:00	60 min	18:30	23:30	60 min	19:40	23:40	60 min



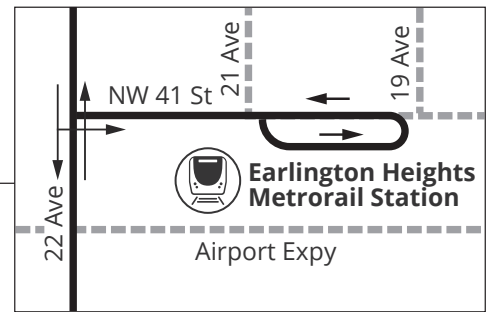


NW 119 St

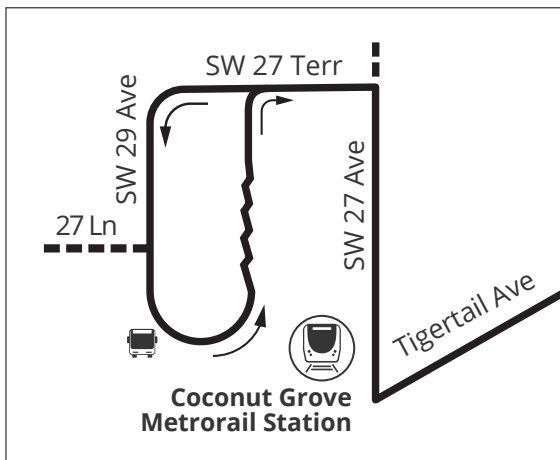
MDC NORTH-COCONUT GROVE

Weekday and weekend service from MDC North Terminal to Coconut Grove Station via 22 Ave. Route serves Miami-Dade College North, Earlington Heights Station.

Weekday			Saturday			Sunday		
FROM	TO	EVERY	FROM	TO	EVERY	FROM	TO	EVERY
05:00	06:00	30 min	05:00	07:00	60 min	05:00	08:00	60 min
06:00	19:00	30 min	07:00	22:00	30 min	08:00	20:00	30 min
19:00	23:00	60 min	22:00	24:00	60 min	20:00	23:00	60 min

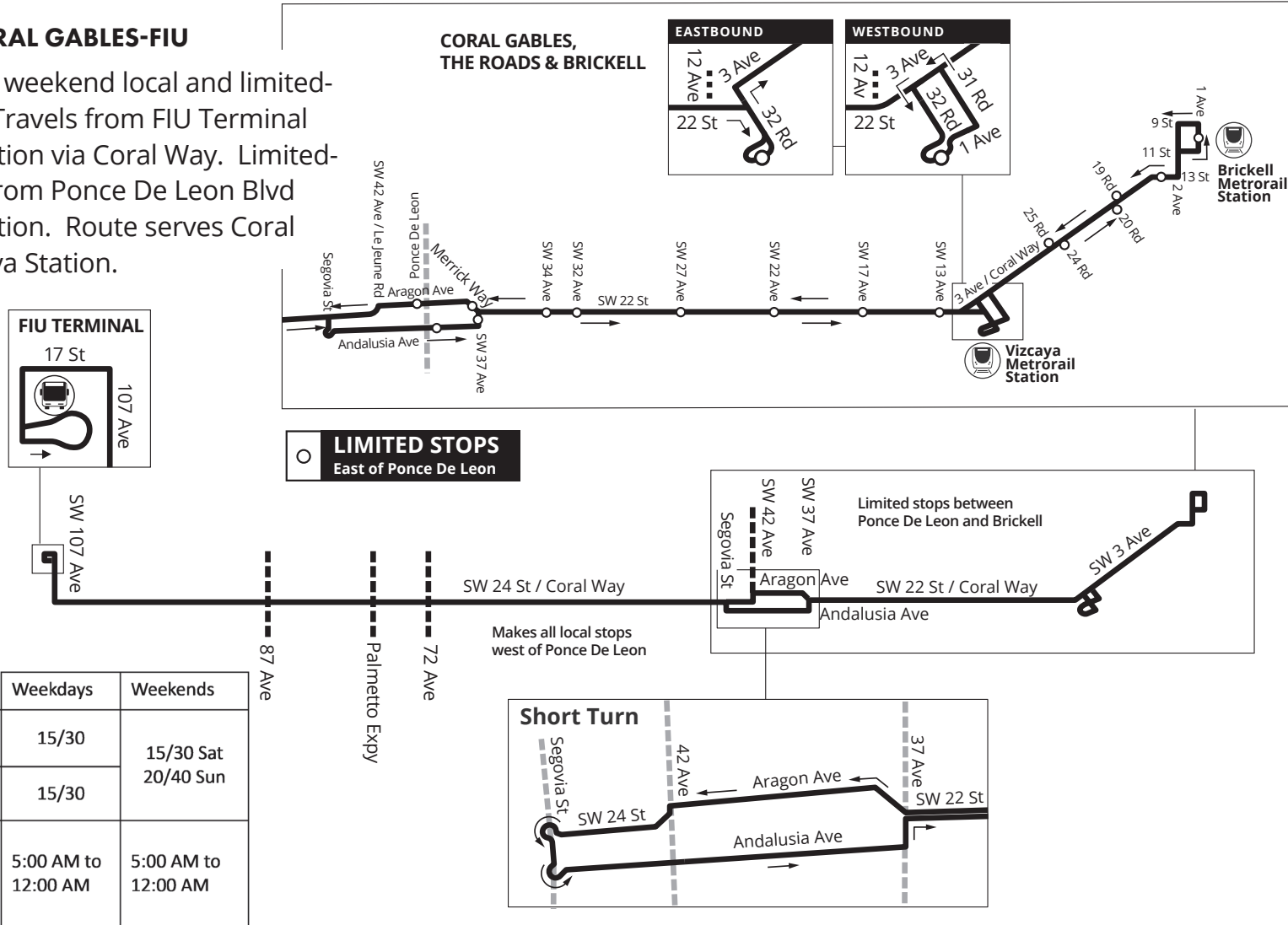


NW 22 Ave



BRICKELL-CORAL GABLES-FIU

Weekday and weekend local and limited-stop service. Travels from FIU Terminal to Brickell Station via Coral Way. Limited-stop service from Ponce De Leon Blvd to Brickell Station. Route serves Coral Gables, Vizcaya Station.



	Weekdays	Weekends
Peak Frequency	15/30	15/30 Sat 20/40 Sun
Off Peak Frequency	15/30	
Span of Service	5:00 AM to 12:00 AM	5:00 AM to 12:00 AM

BRICKELL-FIU

Weekday			Saturday			Sunday		
FROM	TO	EVERY	FROM	TO	EVERY	FROM	TO	EVERY
05:00	06:00	60 min	05:00	07:00	60 min	06:00	08:00	60 min
06:00	22:00	30 min	07:00	22:00	30 min	08:00	20:00	40 min
22:00	24:00	60 min	22:00	24:00	60 min			

BRICKELL-CORAL GABLES

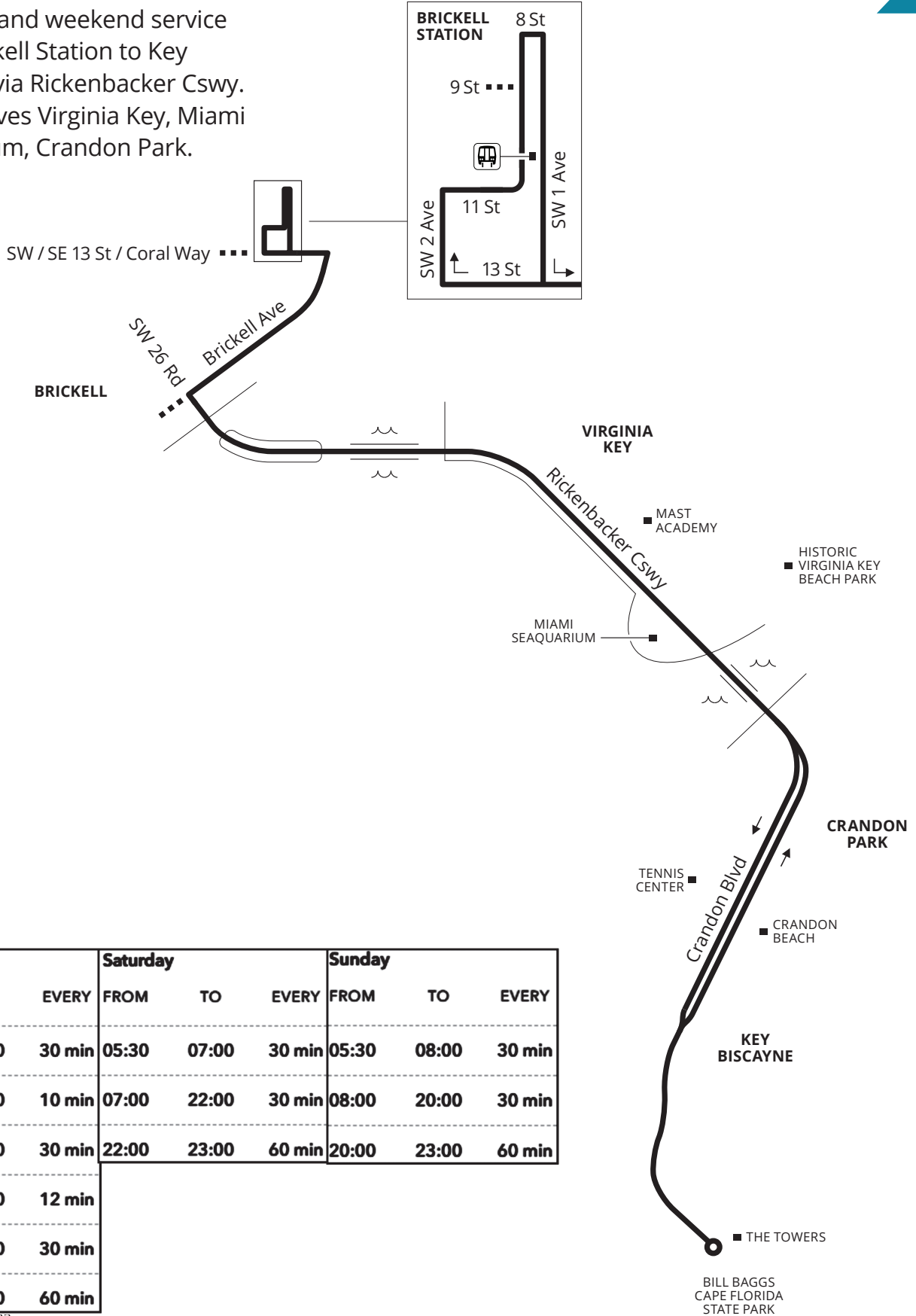
Weekday			Saturday			Sunday		
FROM	TO	EVERY	FROM	TO	EVERY	FROM	TO	EVERY
05:00	06:00	60 min	05:00	07:00	60 min	05:00	08:00	60 min
06:00	22:00	30 min	07:00	22:00	30 min	08:00	20:00	40 min
22:00	24:00	60 min	22:00	24:00	60 min	20:00	24:00	60 min



MAP NOT TO SCALE

BRICKELL-KEY BISCAYNE

Weekday and weekend service from Brickell Station to Key Biscayne via Rickenbacker Cswy. Route serves Virginia Key, Miami Seaquarium, Crandon Park.



Weekday			Saturday			Sunday		
FROM	TO	EVERY	FROM	TO	EVERY	FROM	TO	EVERY
05:30	06:00	30 min	05:30	07:00	30 min	05:30	08:00	30 min
06:00	09:00	10 min	07:00	22:00	30 min	08:00	20:00	30 min
09:00	14:30	30 min	22:00	23:00	60 min	20:00	23:00	60 min
14:30	18:30	12 min						
18:30	20:30	30 min						
20:30	23:00	60 min						

11/2023

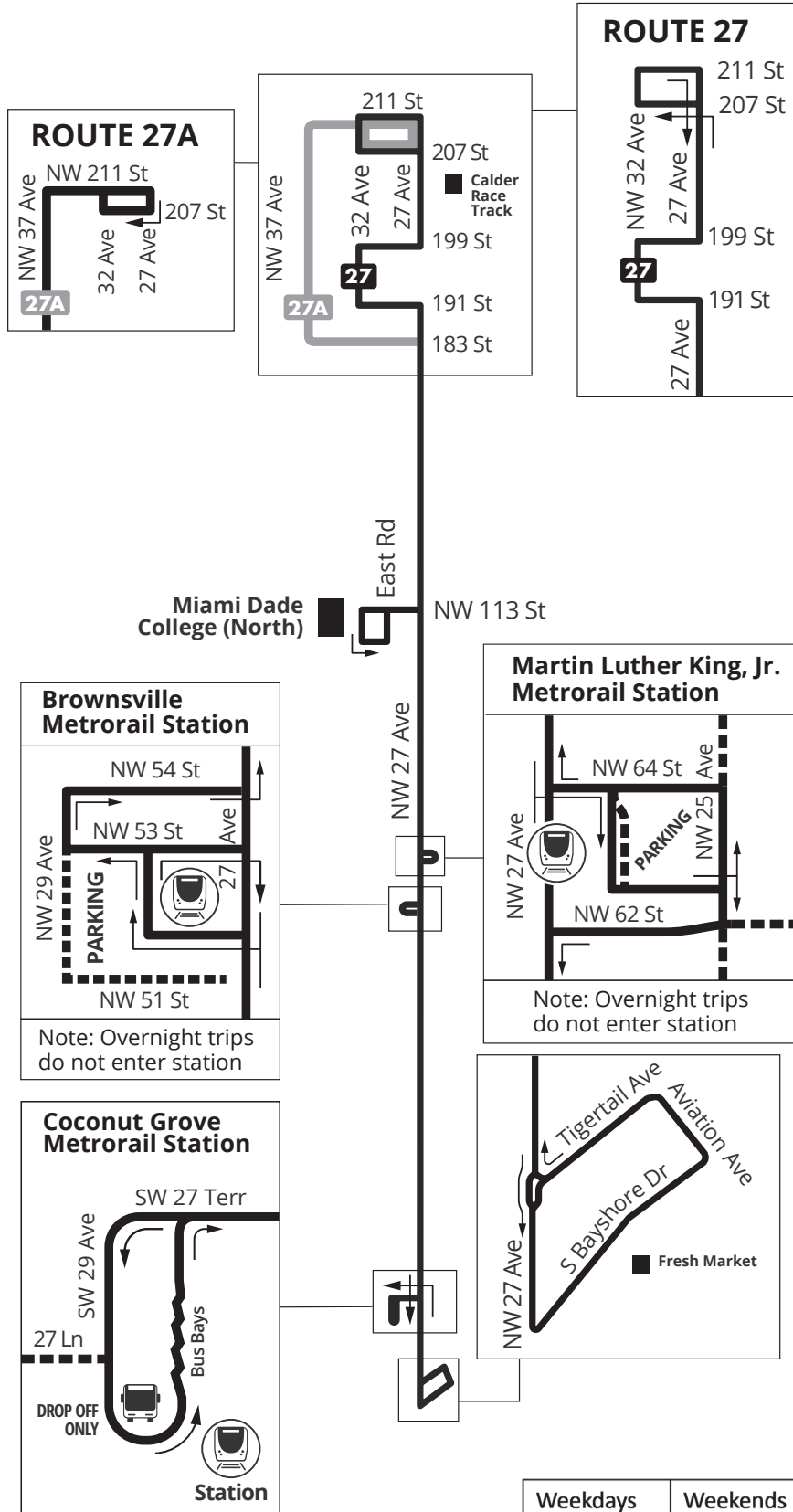
THE TOWERS
BILL BAGGS
CAPE FLORIDA
STATE PARK



MAP NOT TO SCALE

**COCONUT GROVE-
MIAMI GARDENS
VIA NW 27 AVE**

Weekday and weekend service from Miami Gardens to Coconut Grove Station. Route serves MDC North Terminal, Dr Martin Luther King, Jr. Station, Brownsville Station, Coconut Grove.



ROUTE 27

Weekday		
FROM	TO	EVERY
04:00	05:00	60 min
05:00	08:00	24 min
08:00	16:00	30 min
16:00	19:00	24 min
19:00	22:00	30 min
22:00	24:00	60 min

Saturday		
FROM	TO	EVERY
05:00	07:00	60 min
07:00	22:00	30 min
22:00	24:00	60 min

Sunday		
FROM	TO	EVERY
06:00	08:00	60 min
08:00	20:00	40 min
20:00	22:00	60 min

ROUTE 27A

Weekday		
FROM	TO	EVERY
00:00	04:00	60 min
04:00	05:00	60 min
05:00	08:00	24 min
08:00	16:00	30 min
16:00	19:00	24 min
19:00	22:00	30 min
22:00	24:00	60 min

Saturday		
FROM	TO	EVERY
00:00	05:00	60 min
05:00	07:00	60 min
07:00	22:00	30 min
22:00	24:00	60 min

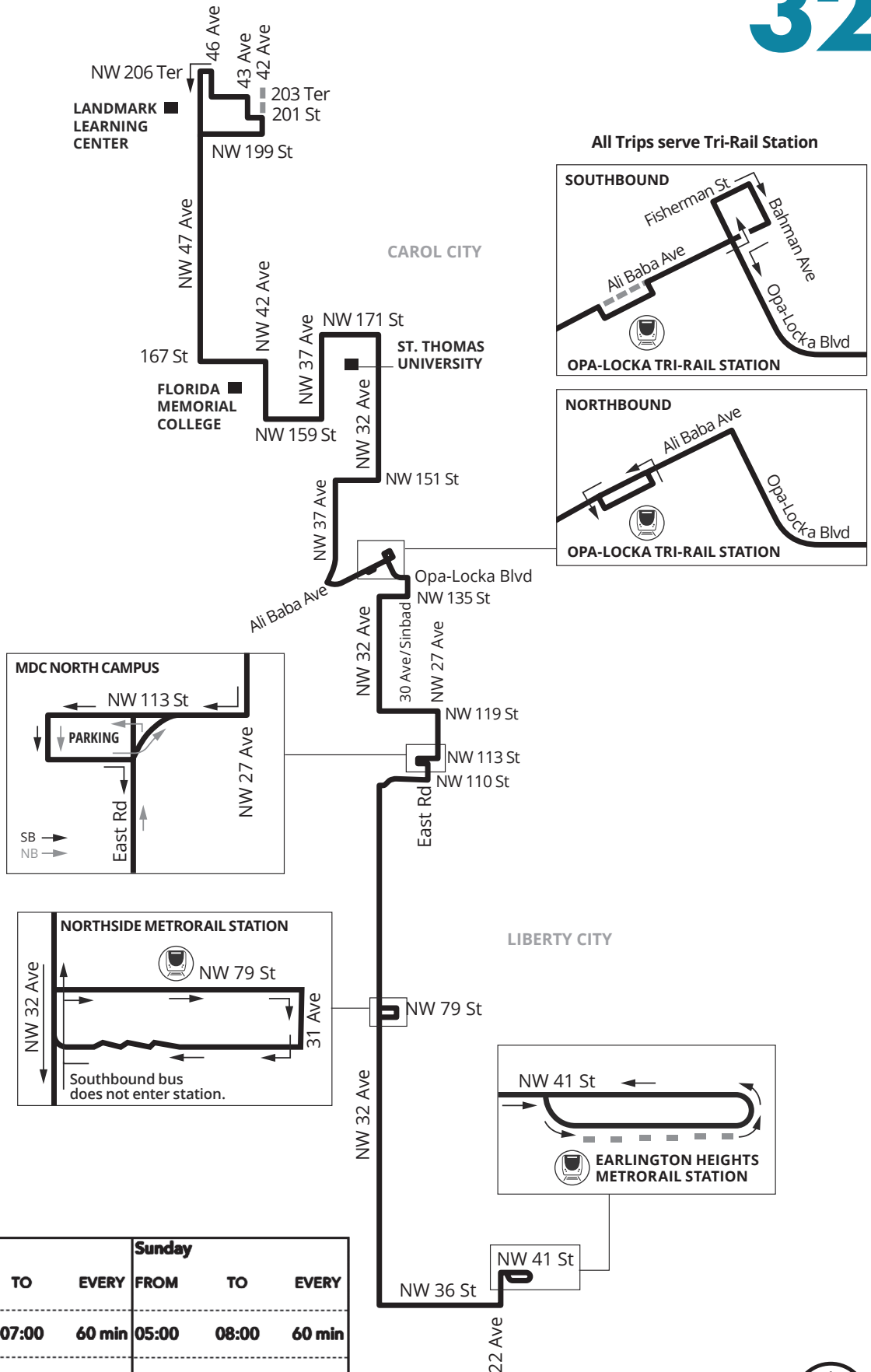
Sunday		
FROM	TO	EVERY
00:00	06:00	60 min
06:00	08:00	60 min
08:00	20:00	40 min
20:00	24:00	60 min

	Weekdays	Weekends
Peak Frequency	12/24	15/30 Sat 20/40 Sun
Off Peak Frequency	15/30	
Span of Service	24 hours	24 hours



MIAMI GARDENS – EARLINGTON HEIGHTS

Weekday and weekend service from Miami Gardens to Earlington Heights Station via Opa-Locka and 32 Ave. Route serves Opa-Locka Tri-Rail Station, MDC North Terminal, Northside Station.



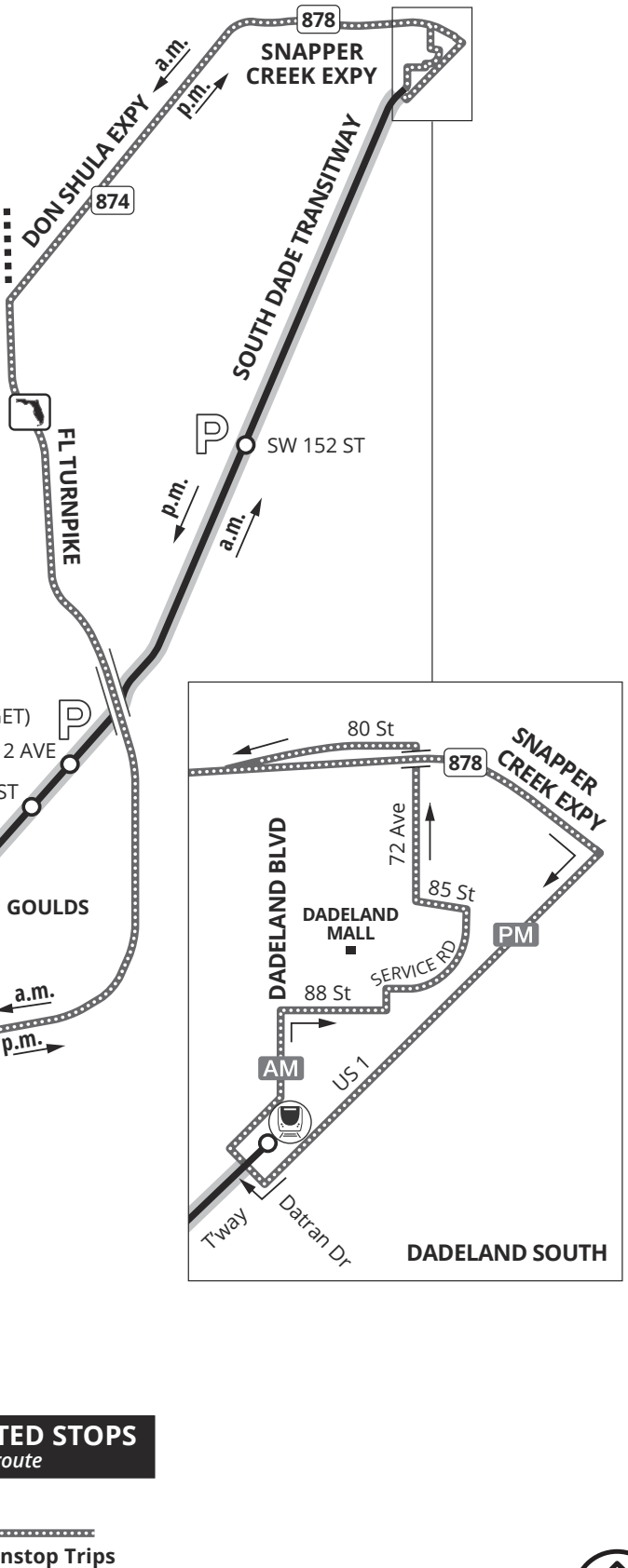
Weekday			Saturday			Sunday		
FROM	TO	EVERY	FROM	TO	EVERY	FROM	TO	EVERY
05:00	06:00	60 min	05:00	07:00	60 min	05:00	08:00	60 min
06:00	20:00	30 min	07:00	24:00	30 min	08:00	20:00	30 min
20:00	23:00	60 min				20:00	22:00	60 min



**EXPRESS: FLORIDA CITY –
DADELAND SOUTH**

Limited-stop Express weekday morning and afternoon service from Florida City to Dadeland South Station via the South Dade TransitWay. Route serves Park & Ride lots at SW 344 St, SW 296 St, SW 244 St, SW 112 Ave (Target), and SW 152 St.

Weekday		
FROM	TO	EVERY
04:55	07:55	10 min
15:45	19:10	10 min



LIMITED STOPS
entire route

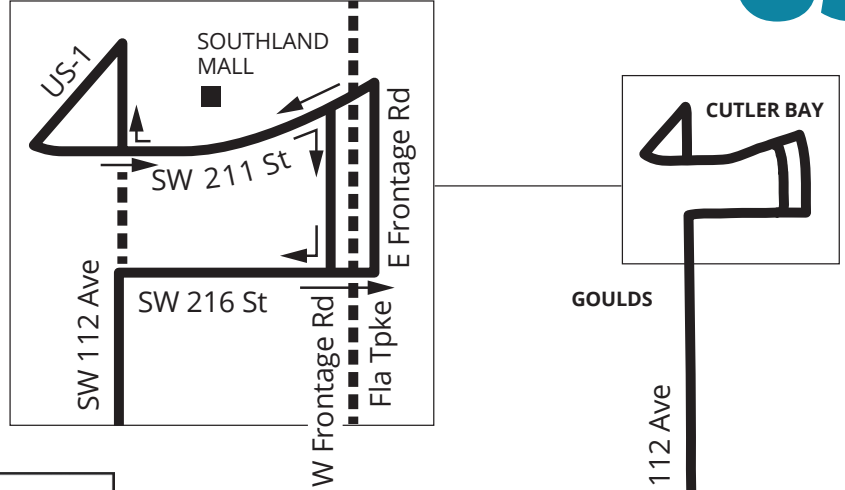
Reverse Nonstop Trips



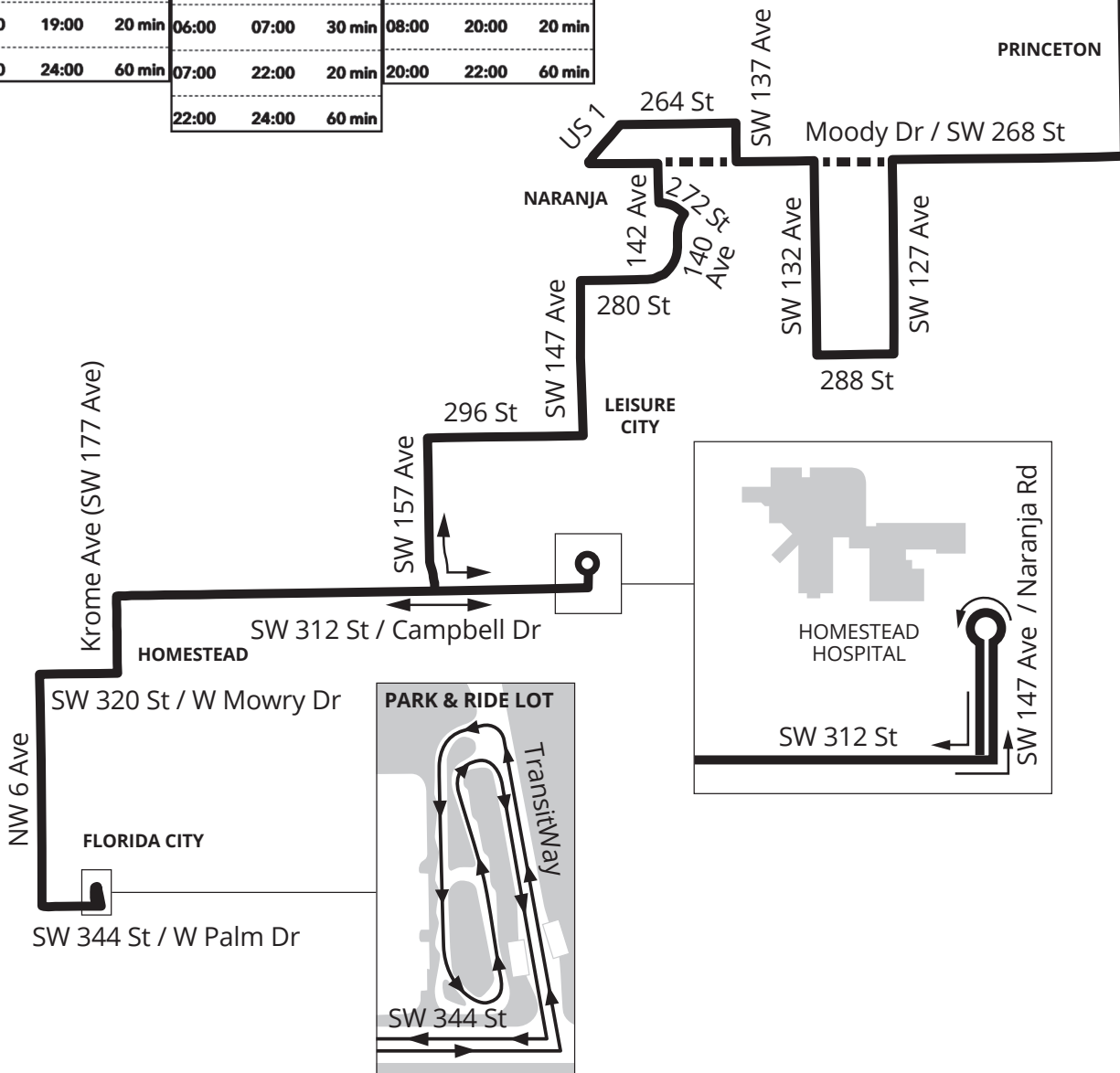
MAP NOT TO SCALE

FLORIDA CITY-CUTLER BAY

Weekday and weekend service from Cutler Bay to Florida City 344 St. Park and Ride. Route serves Naranja, Homestead, Homestead Hospital, South Dade TransitWay stations at 112 Ave (Target) Park & Ride, 264 St, 312 St, and 344 St Park & Ride.



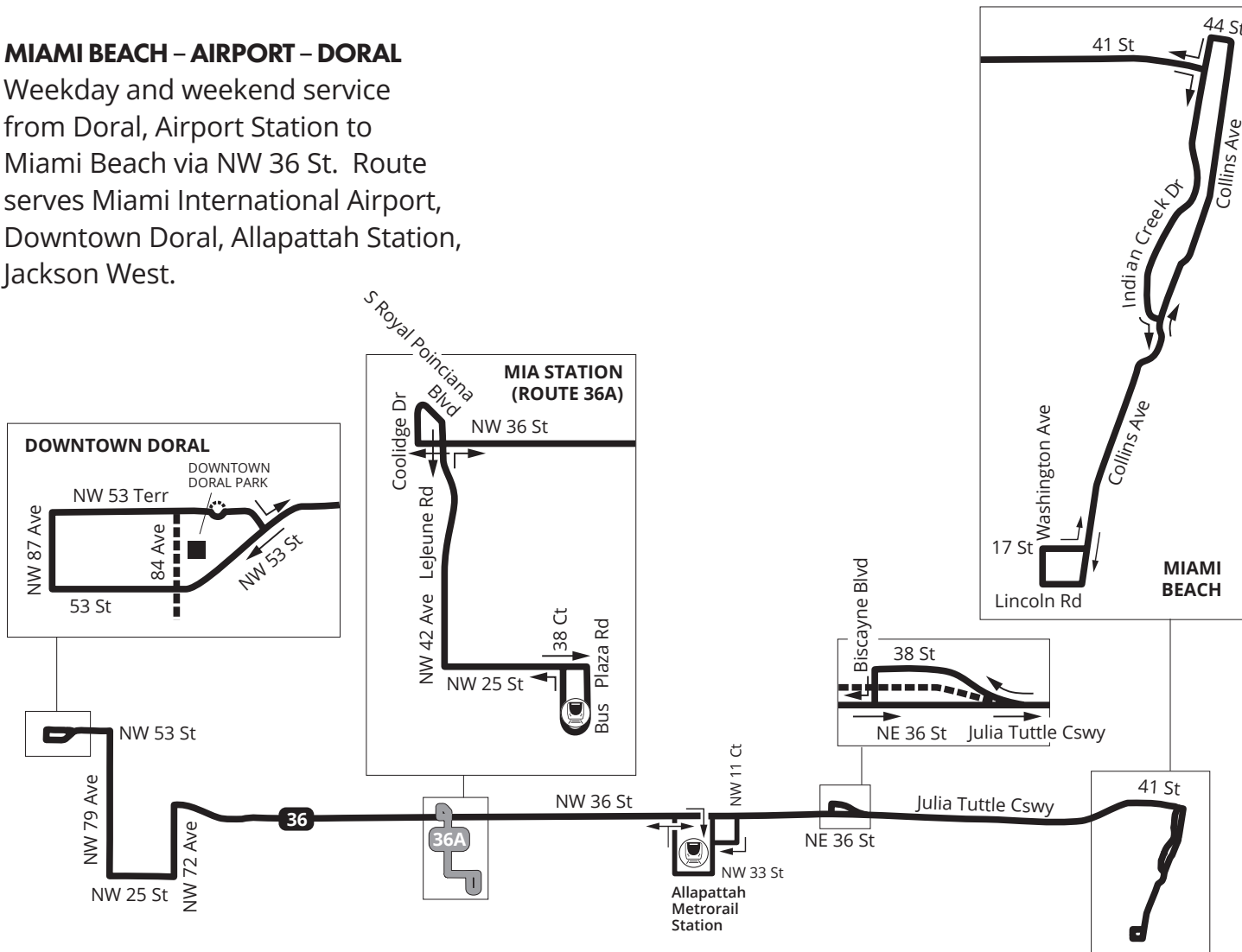
Weekday			Saturday			Sunday		
FROM	TO	EVERY	FROM	TO	EVERY	FROM	TO	EVERY
05:00	06:00	60 min	05:00	06:00	60 min	05:00	08:00	60 min
06:00	19:00	20 min	06:00	07:00	30 min	08:00	20:00	20 min
19:00	24:00	60 min	07:00	22:00	20 min	20:00	22:00	60 min
			22:00	24:00	60 min			



MAP NOT TO SCALE

MIAMI BEACH – AIRPORT – DORAL

Weekday and weekend service from Doral, Airport Station to Miami Beach via NW 36 St. Route serves Miami International Airport, Downtown Doral, Allapattah Station, Jackson West.



	Weekdays	Weekends
Peak Frequency	15/30	30 Sat 20/40 Sun
Off Peak Frequency	15/30	
Span of Service	4:00 AM to 12:00 AM	5:00 AM to 12:00 AM

ROUTE 36

Weekday			Saturday			Sunday		
FROM	TO	EVERY	FROM	TO	EVERY	FROM	TO	EVERY
04:00	06:00	60 min	05:00	07:00	60 min	06:00	08:00	60 min
06:00	22:00	30 min	07:00	22:00	30 min	08:00	20:00	40 min
22:00	24:00	60 min	22:00	24:00	60 min			

ROUTE 36A

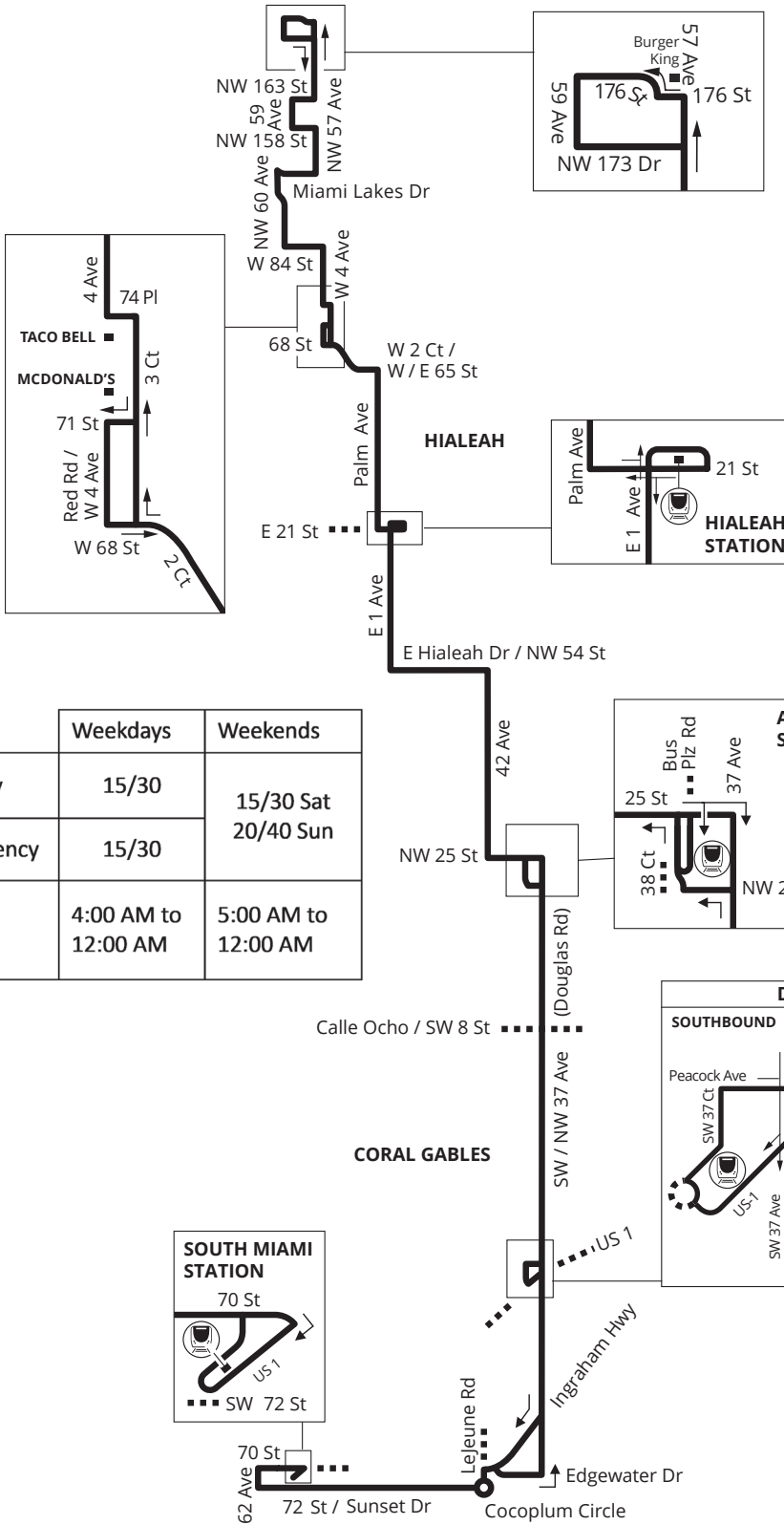
Weekday			Saturday			Sunday		
FROM	TO	EVERY	FROM	TO	EVERY	FROM	TO	EVERY
04:00	06:00	60 min	05:00	07:00	60 min	05:00	08:00	60 min
06:00	22:00	30 min	07:00	22:00	30 min	08:00	20:00	40 min
22:00	24:00	60 min	22:00	24:00	60 min	20:00	24:00	60 min



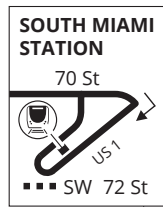
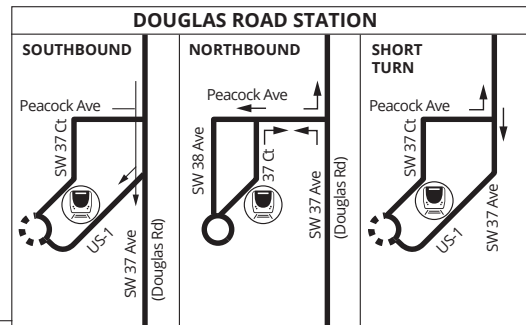
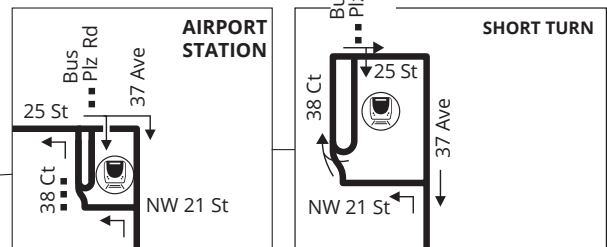
MAP NOT TO SCALE

MIAMI LAKES – SOUTH MIAMI VIA PALM/37 AVE

Weekday and weekend service from Red Rd. Transit Hub to South Miami Station via Miami Lakes, Hialeah, Coral Gables. Route serves Hialeah, Airport, and Douglas Rd. Stations.



	Weekdays	Weekends
Peak Frequency	15/30	15/30 Sat 20/40 Sun
Off Peak Frequency	15/30	
Span of Service	4:00 AM to 12:00 AM	5:00 AM to 12:00 AM



MIAMI LAKES – SOUTH MIAMI STATION

Weekday			Saturday			Sunday		
FROM	TO	EVERY	FROM	TO	EVERY	FROM	TO	EVERY
04:00	06:00	60 min	05:00	07:00	60 min	06:00	08:00	60 min
06:00	22:00	30 min	07:00	22:00	30 min	08:00	20:00	40 min
22:00	24:00	60 min	22:00	24:00	60 min			

AIRPORT STATION – DOUGLAS ROAD STATION

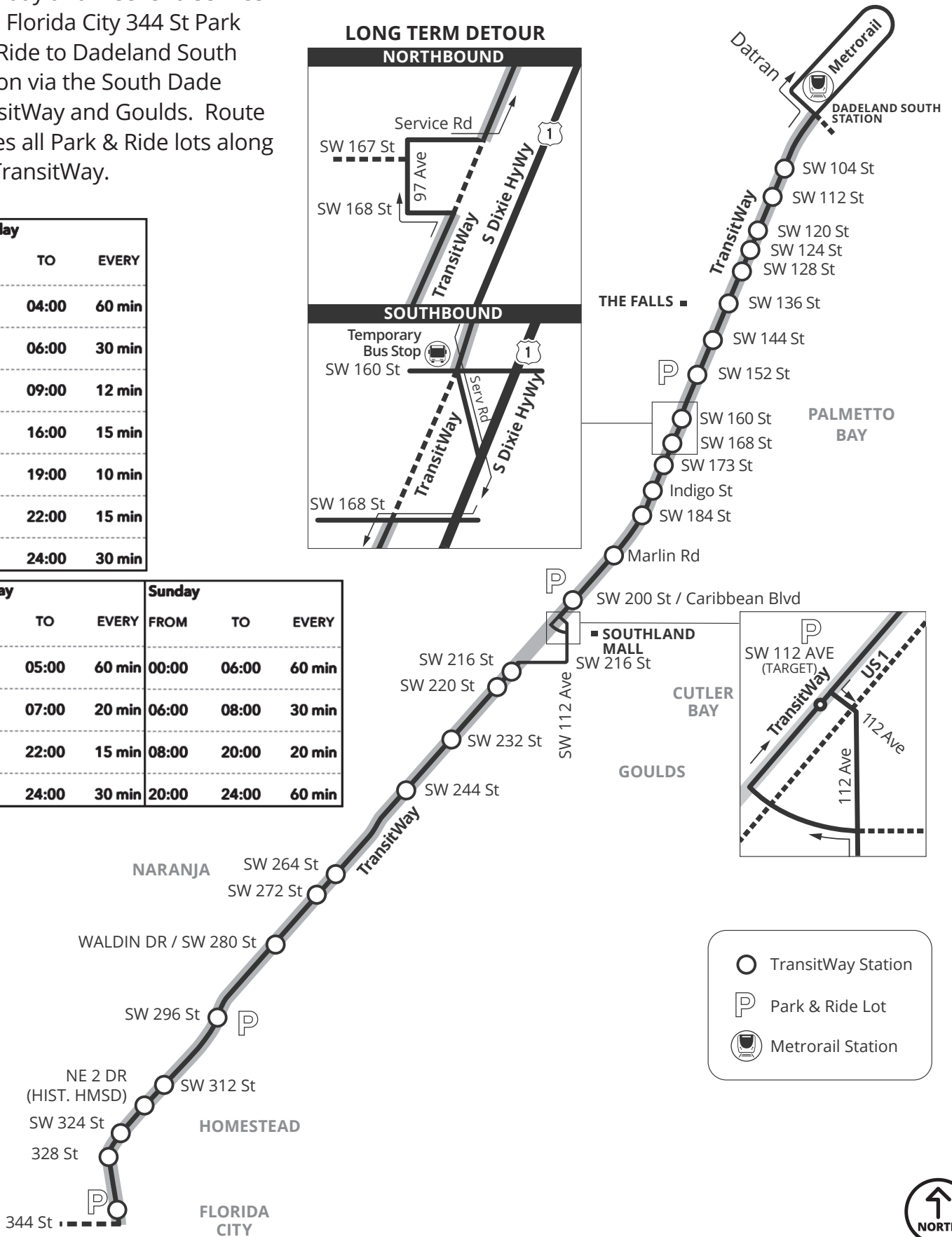
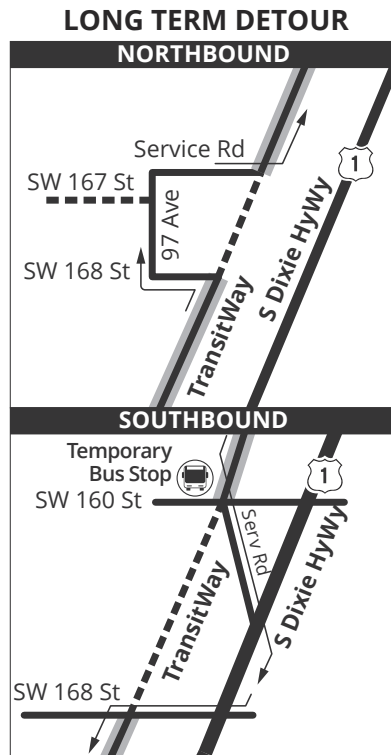
Weekday			Saturday			Sunday		
FROM	TO	EVERY	FROM	TO	EVERY	FROM	TO	EVERY
04:00	06:00	60 min	05:00	07:00	60 min	05:00	08:00	60 min
06:00	22:00	30 min	07:00	22:00	30 min	08:00	20:00	40 min
22:00	24:00	60 min	22:00	24:00	60 min	20:00	24:00	60 min

FLORIDA CITY – DADELAND SOUTH

Weekday and weekend service from Florida City 344 St Park and Ride to Dadeland South Station via the South Dade TransitWay and Goulds. Route serves all Park & Ride lots along the TransitWay.

Weekday		
FROM	TO	EVERY
00:00	04:00	60 min
04:00	06:00	30 min
06:00	09:00	12 min
09:00	16:00	15 min
16:00	19:00	10 min
19:00	22:00	15 min
22:00	24:00	30 min

Saturday			Sunday		
FROM	TO	EVERY	FROM	TO	EVERY
00:00	05:00	60 min	00:00	06:00	60 min
05:00	07:00	20 min	06:00	08:00	30 min
07:00	22:00	15 min	08:00	20:00	20 min
22:00	24:00	30 min	20:00	24:00	60 min



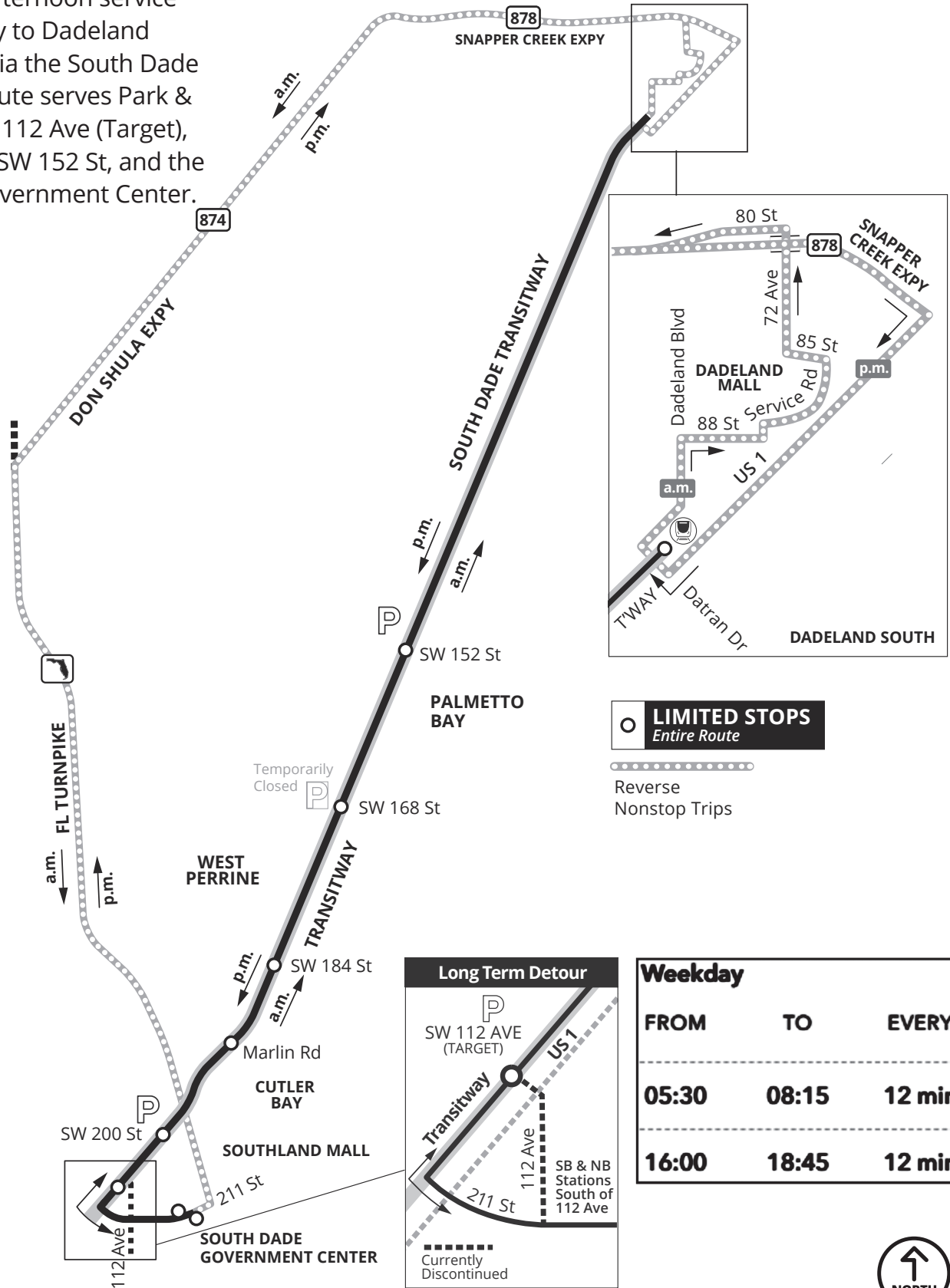
- TransitWay Station
- Park & Ride Lot
- Metrorail Station



TRANSITWAY EXPRESS 39

EXPRESS: SOUTH DADE GOVT CENTER – DADELAND SOUTH

Limited-stop Express weekday morning and afternoon service from Cutler Bay to Dadeland South Station via the South Dade TransitWay. Route serves Park & Ride lots at SW 112 Ave (Target), SW 168 St and SW 152 St, and the South Dade Government Center.



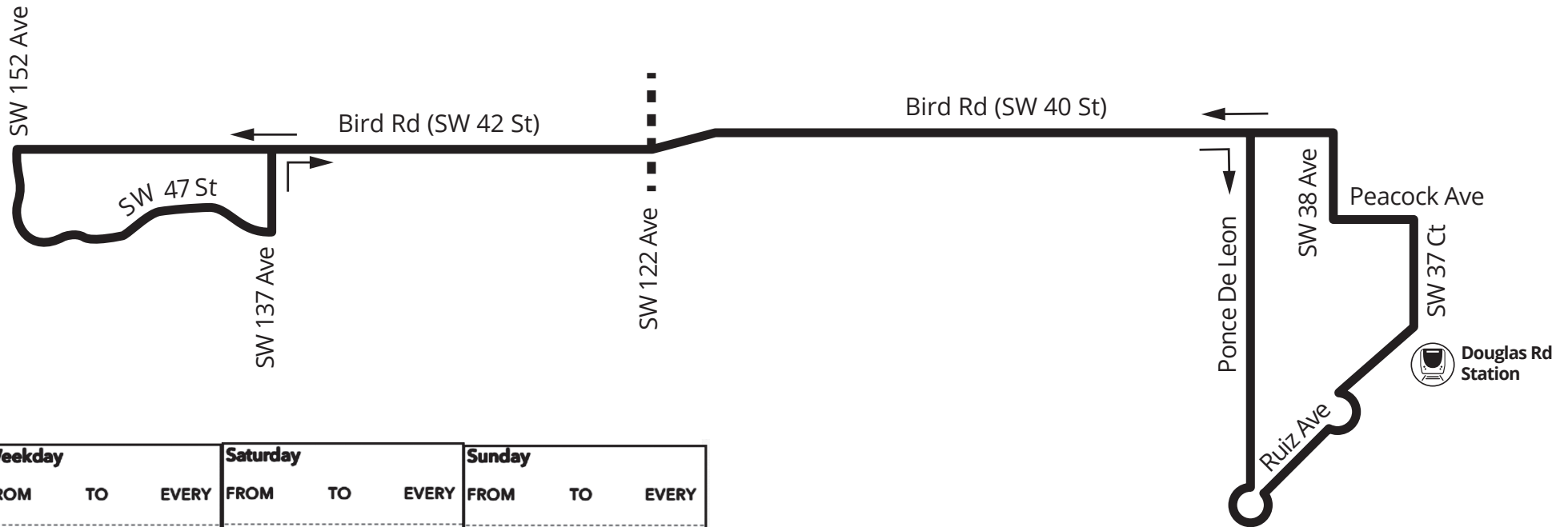
Weekday		
FROM	TO	EVERY
05:30	08:15	12 min
16:00	18:45	12 min



MAP NOT TO SCALE

BIRD RD/152 AVE – DOUGLAS RD STATION

Weekday and weekend service from SW 42 St/152 Ave to Douglas Rd. Station via SW 40 St. Route serves Kendale Lakes, Kendall Hospital, Tropical Park, Coral Gables.



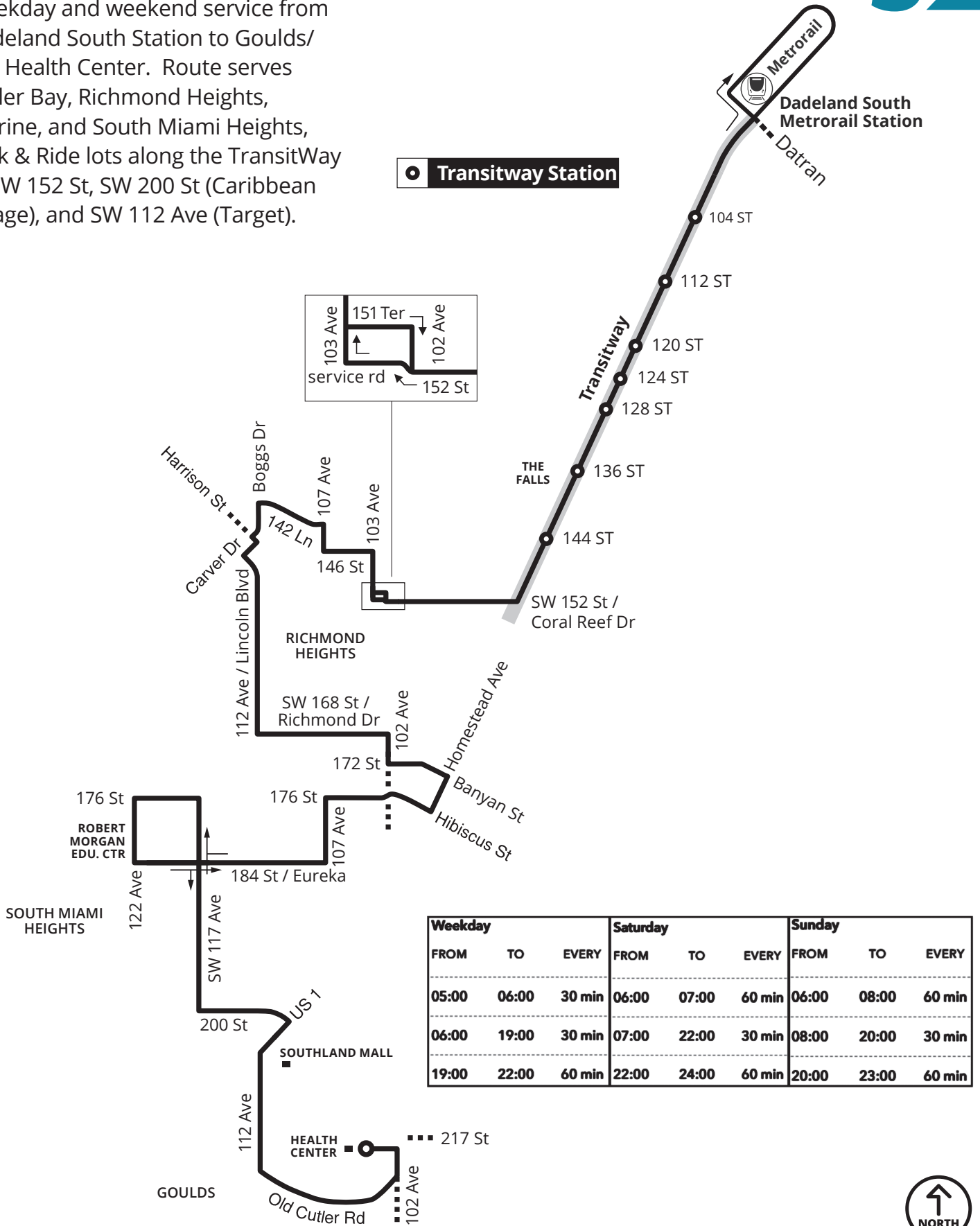
Weekday			Saturday			Sunday		
FROM	TO	EVERY	FROM	TO	EVERY	FROM	TO	EVERY
05:00	06:00	60 min	05:00	07:00	60 min	05:00	08:00	60 min
06:00	19:00	30 min	07:00	22:00	30 min	08:00	20:00	30 min
19:00	22:00	60 min	22:00	24:00	60 min	20:00	22:00	60 min



MAP NOT TO SCALE

GOULDS – DADELAND SOUTH STATION

Weekday and weekend service from Dadeland South Station to Goulds/CHI Health Center. Route serves Cutler Bay, Richmond Heights, Perrine, and South Miami Heights, Park & Ride lots along the TransitWay at SW 152 St, SW 200 St (Caribbean Village), and SW 112 Ave (Target).



○ Transitway Station

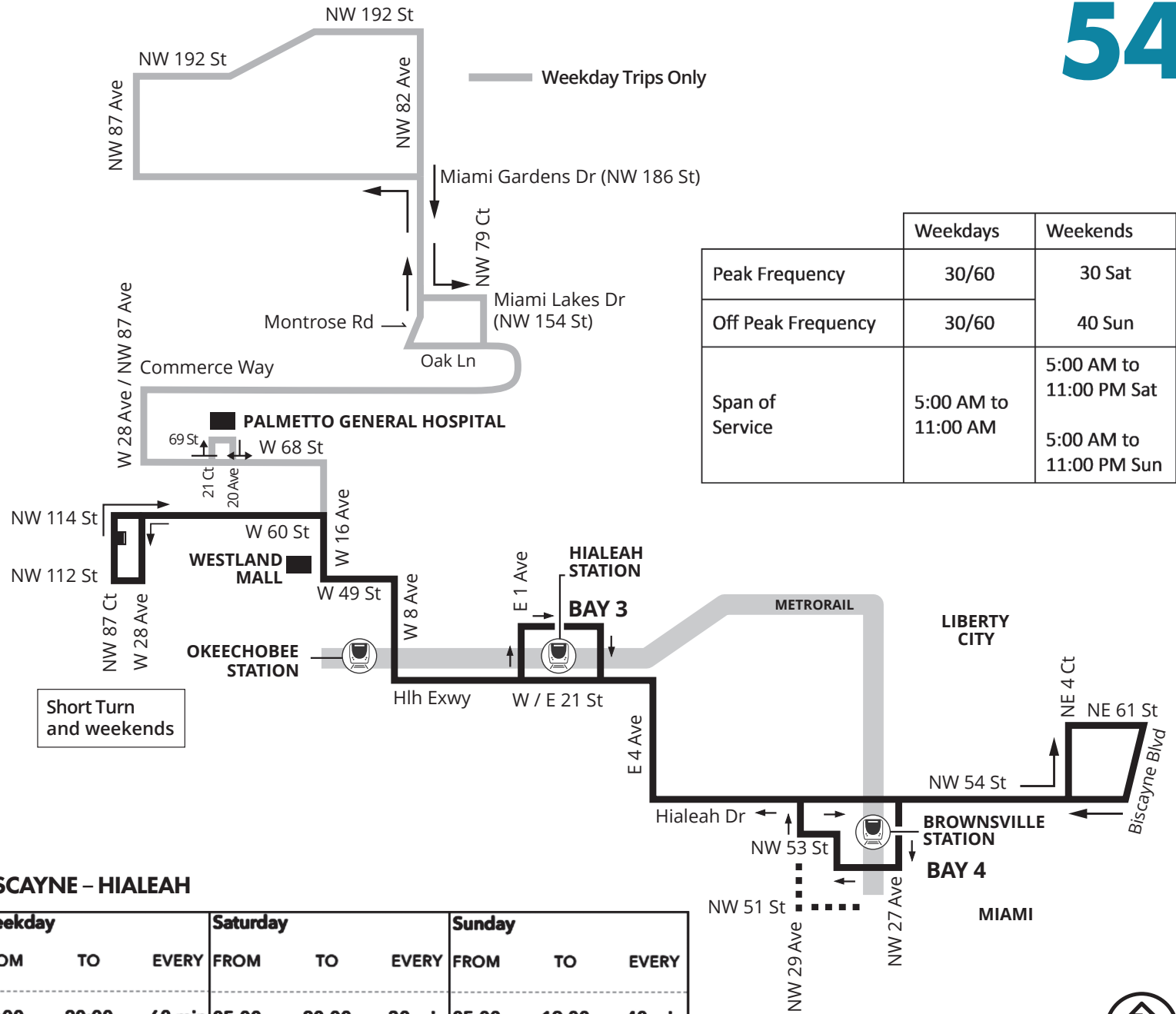
Weekday			Saturday			Sunday		
FROM	TO	EVERY	FROM	TO	EVERY	FROM	TO	EVERY
05:00	06:00	30 min	06:00	07:00	60 min	06:00	08:00	60 min
06:00	19:00	30 min	07:00	22:00	30 min	08:00	20:00	30 min
19:00	22:00	60 min	22:00	24:00	60 min	20:00	23:00	60 min



MAP NOT TO SCALE

**BISCAYNE BLVD – HIALEAH
– MIAMI LAKES**

Weekday and weekend service from Hialeah Gardens to Biscayne Blvd via Hialeah and 54 St. Weekday only service to Miami Gardens Dr. via NW 87/82 Ave. Route serves Miami Lakes, Palmetto Hospital, Little Haiti, Hialeah Gardens, Hialeah, Hialeah and Brownsville Stations.



	Weekdays	Weekends
Peak Frequency	30/60	30 Sat
Off Peak Frequency	30/60	40 Sun
Span of Service	5:00 AM to 11:00 AM	5:00 AM to 11:00 PM Sat 5:00 AM to 11:00 PM Sun

BISCAYNE – MIAMI LAKES

Weekday		
FROM	TO	EVERY
05:00	07:00	60 min
07:00	10:00	60 min
10:00	15:00	60 min
15:00	20:00	60 min

BISCAYNE – HIALEAH

Weekday			Saturday			Sunday		
FROM	TO	EVERY	FROM	TO	EVERY	FROM	TO	EVERY
05:00	20:00	60 min	05:00	20:00	30 min	05:00	19:00	40 min
20:00	23:00	30 min	20:00	23:00	60 min	19:00	23:00	60 min

Short Turn and weekends

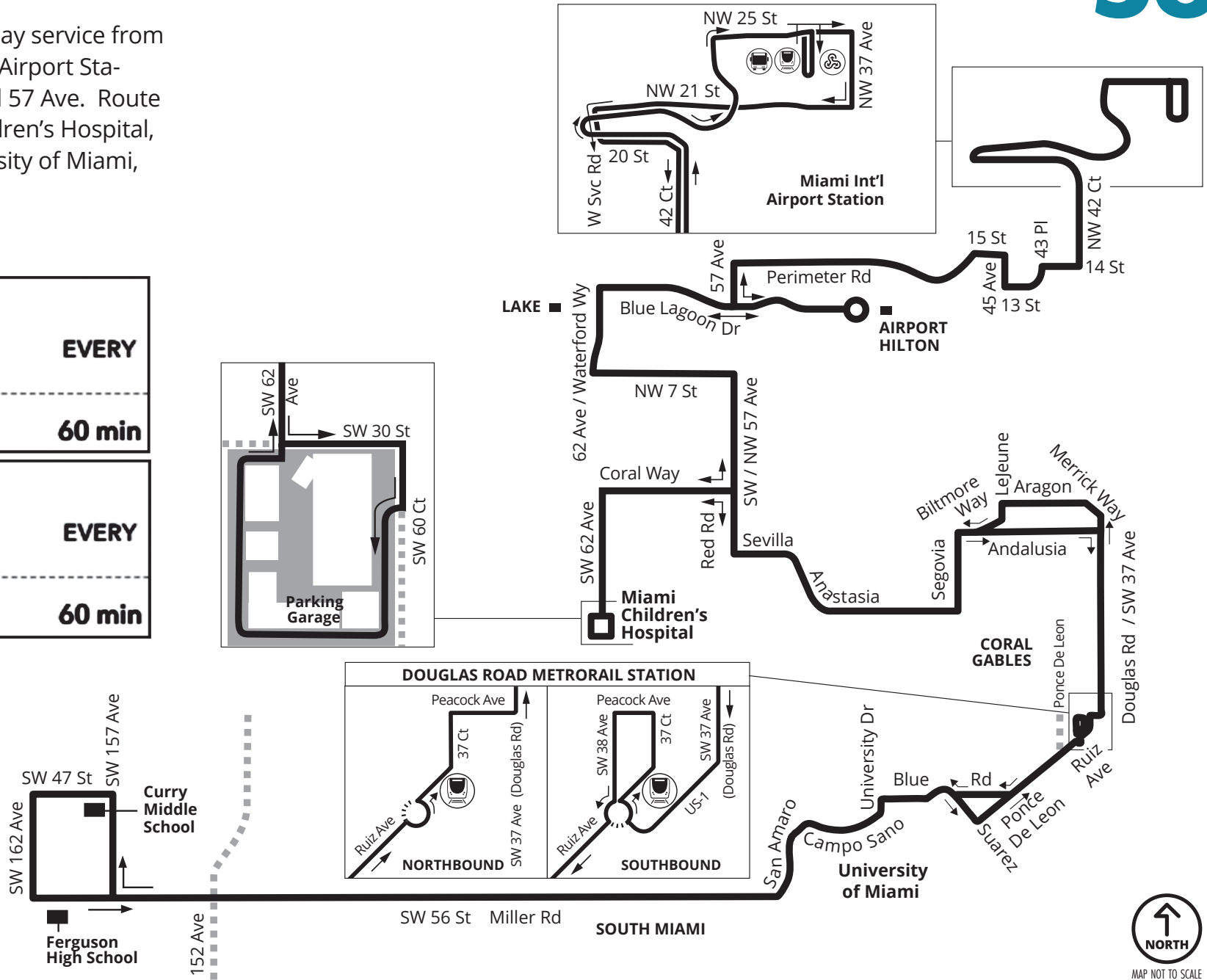


MAP NOT TO SCALE

AIRPORT – MILLER RD/162 AVE VIA CORAL GABLES

Weekday and Saturday service from SW 56 St/162 Ave to Airport Station via SW 56 St and 57 Ave. Route serves Nicklaus Children’s Hospital, Coral Gables, University of Miami, Douglas Rd. Station

Weekday		
FROM	TO	EVERY
06:00	20:00	60 min
Saturday		
FROM	TO	EVERY
08:00	20:00	60 min



MAP NOT TO SCALE

HIALEAH – BISCAYNE BLVD VIA 62 ST

Weekday and weekend service from Biscayne Blvd. to Hialeah via 62 St.
Route serves NW 7 Ave Transit Village, Dr. Martin Luther King, Jr. Station.

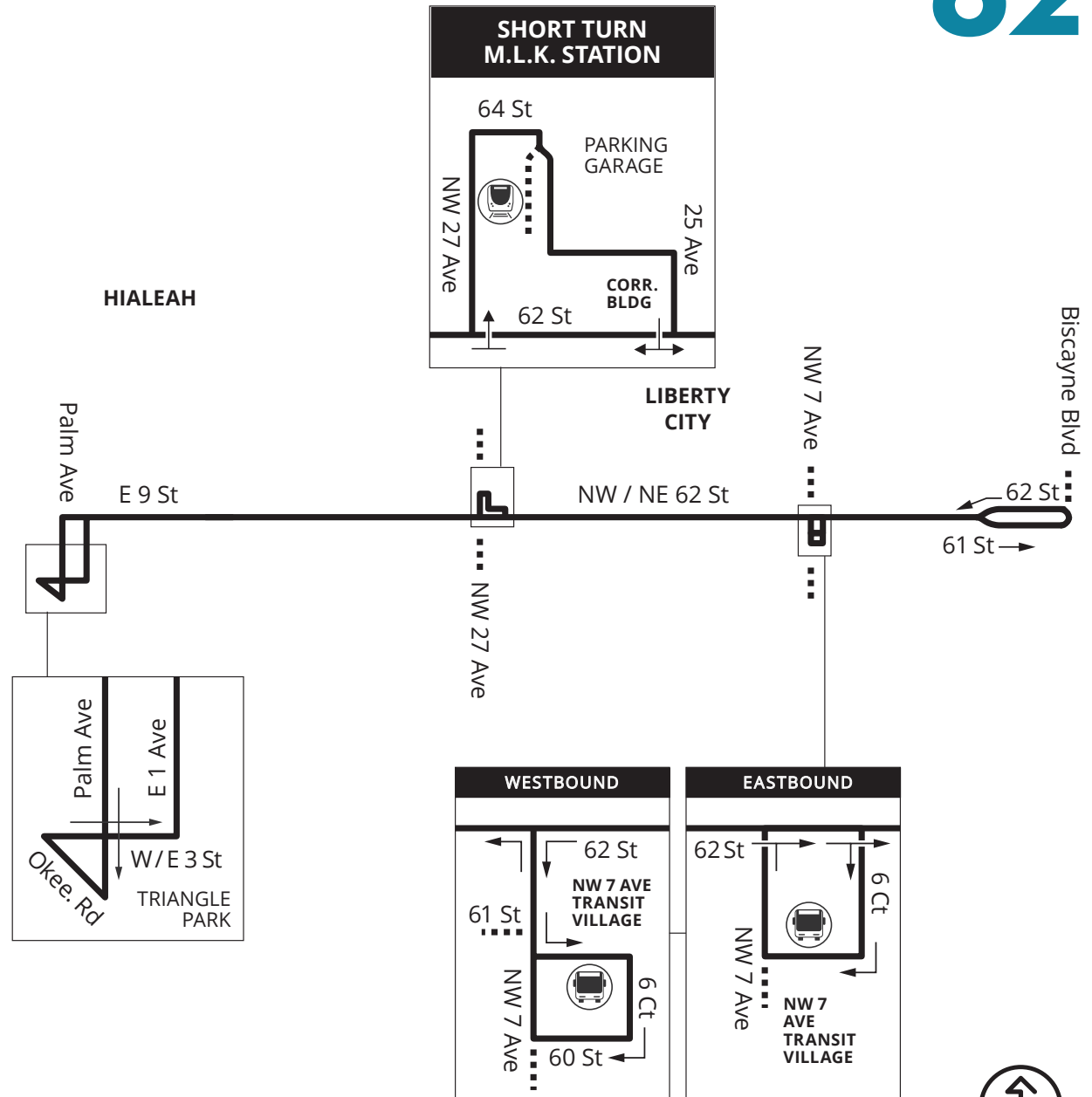
	Weekdays	Weekends
Peak Frequency	15/30	15/30 Sat 20/40 Sun
Off Peak Frequency	15/30	
Span of Service	4:00 AM to 12:00 AM	5:00 AM to 12:00 AM

HIALEAH – BISCAYNE BLVD

Weekday			Saturday			Sunday		
FROM	TO	EVERY	FROM	TO	EVERY	FROM	TO	EVERY
04:00	06:00	60 min	05:00	07:00	60 min	06:00	08:00	60 min
06:00	22:00	30 min	07:00	22:00	30 min	08:00	20:00	40 min
22:00	24:00	60 min	22:00	24:00	60 min			

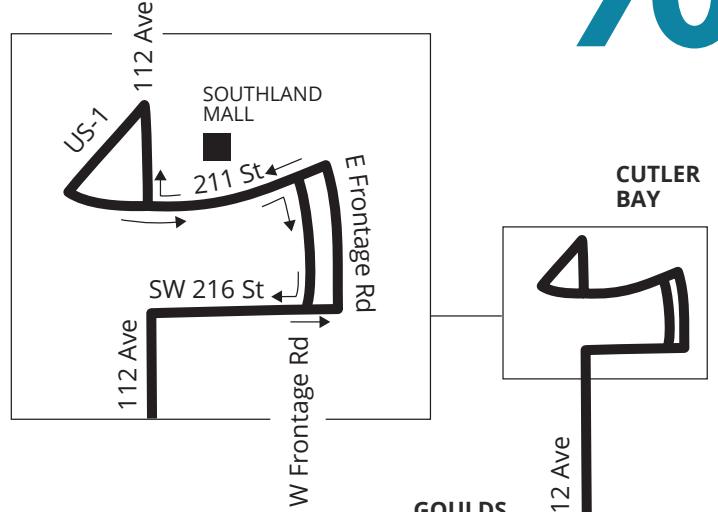
MLK STATION – BISCAYNE BLVD

Weekday			Saturday			Sunday		
FROM	TO	EVERY	FROM	TO	EVERY	FROM	TO	EVERY
04:00	06:00	60 min	05:00	07:00	60 min	05:00	08:00	60 min
06:00	22:00	30 min	07:00	22:00	30 min	08:00	20:00	40 min
22:00	24:00	60 min	22:00	24:00	60 min	20:00	24:00	60 min

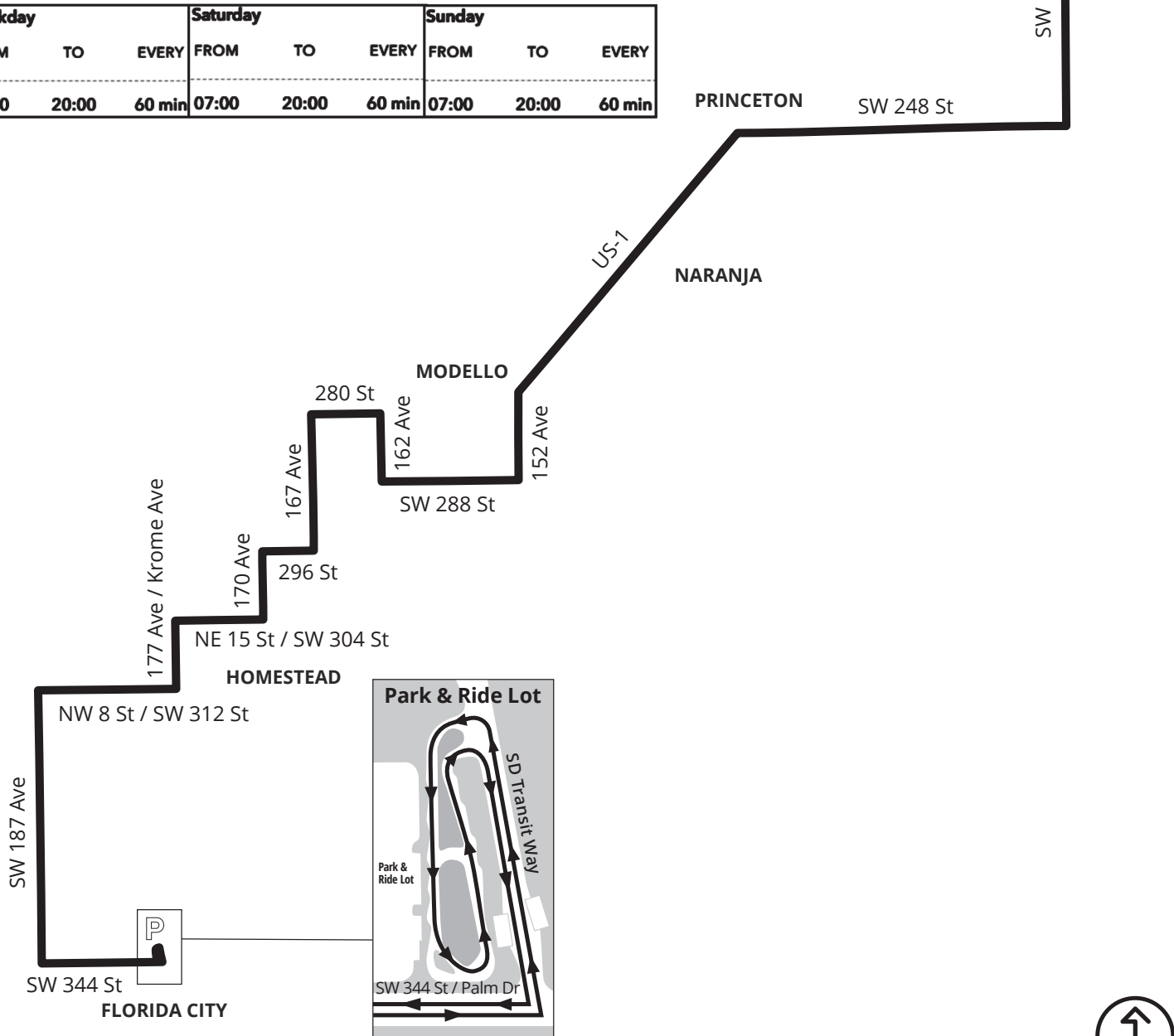


FLORIDA CITY – CUTLER BAY

Weekday and weekend service from Cutler Bay to Florida City via Princeton, Naranja, and Homestead. Route serves Southland Mall, South Dade TransitWay stations at 112 Ave (Target) Park & Ride, 264 St, and 344 St Park & Ride.



Weekday			Saturday			Sunday		
FROM	TO	EVERY	FROM	TO	EVERY	FROM	TO	EVERY
06:00	20:00	60 min	07:00	20:00	60 min	07:00	20:00	60 min

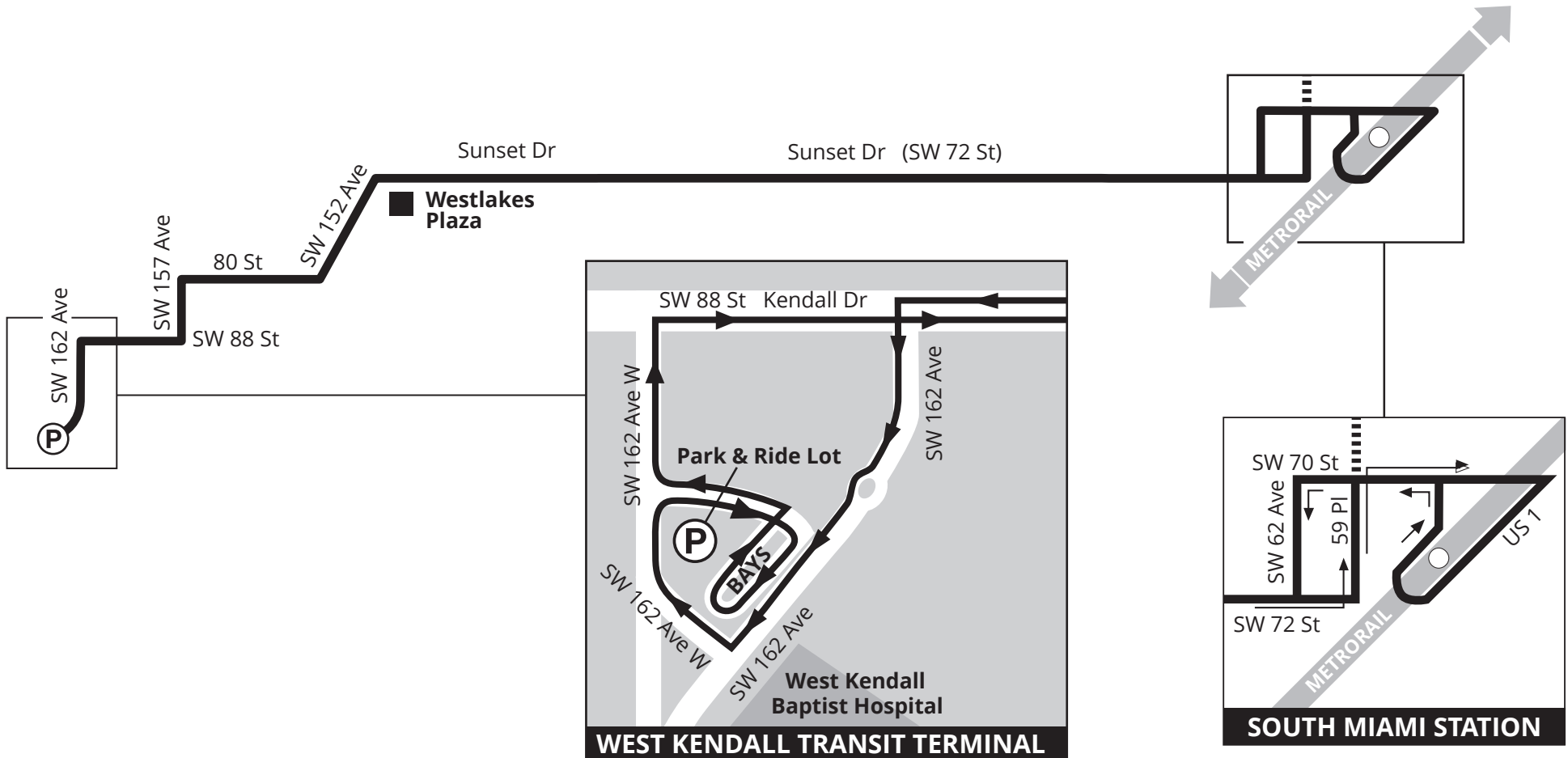


MAP NOT TO SCALE

SOUTH MIAMI-WEST KENDALL TERMINAL VIA 72 ST

Weekday and weekend service from South Miami Station to West Kendall Terminal via SW 72 St.
Route serves Kendale Lakes, South Miami Hospital.

Weekday			Saturday			Sunday		
FROM	TO	EVERY	FROM	TO	EVERY	FROM	TO	EVERY
05:00	06:00	45 min	05:00	07:00	40 min	05:00	08:00	40 min
06:00	19:00	30 min	07:00	19:00	30 min	08:00	19:00	30 min
19:00	22:00	45 min	19:00	22:00	40 min	19:00	22:00	40 min



MAP NOT TO SCALE

OKEECHOBEE STATION – DADELAND NORTH – SW 152 ST/TRANSITWAY

Weekday and weekend service from Okeechobee Station to Dadeland North Station via 72/67 Ave. Weekday peak only service from Okeechobee Station to SW 152 St/TransitWay via South Miami Station, Pinecrest and Palmetto Bay. Route serves Jackson West Medical Center.

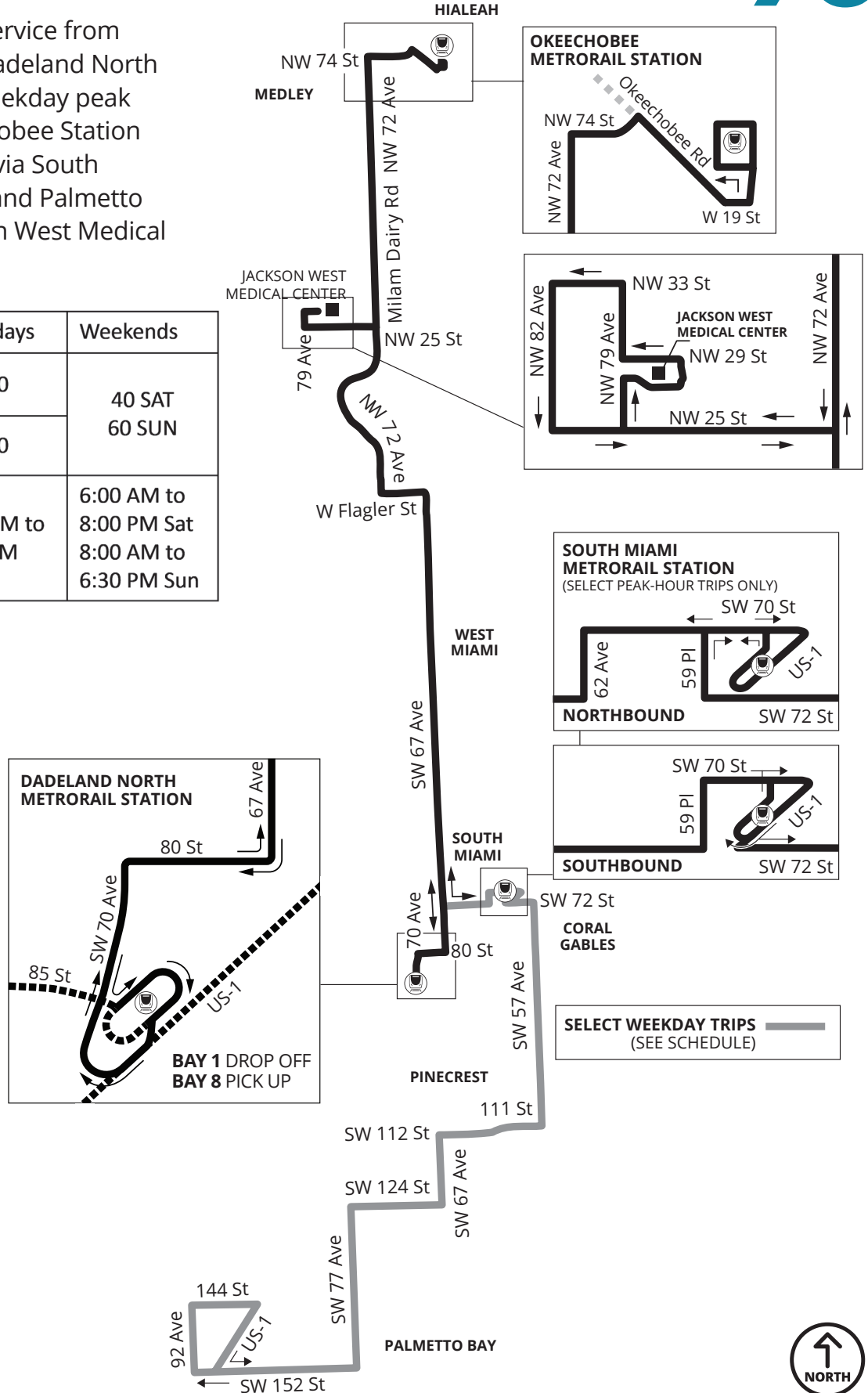
	Weekdays	Weekends
Peak Frequency	40	40 SAT 60 SUN
Off Peak Frequency	40	
Span of Service	5:00 AM to 9:00 PM	6:00 AM to 8:00 PM Sat 8:00 AM to 6:30 PM Sun

DADELAND NORTH - OKEECHOBEE

Weekday		
FROM	TO	EVERY
09:00	16:00	40 min
Saturday		
FROM	TO	EVERY
06:00	20:00	40 min
Sunday		
FROM	TO	EVERY
08:00	18:30	60 min

152 ST/TRANSITWAY-OKEECHOBEE

Weekday		
FROM	TO	EVERY
05:00	09:00	40 min
16:00	21:00	40 min



MAP NOT TO SCALE

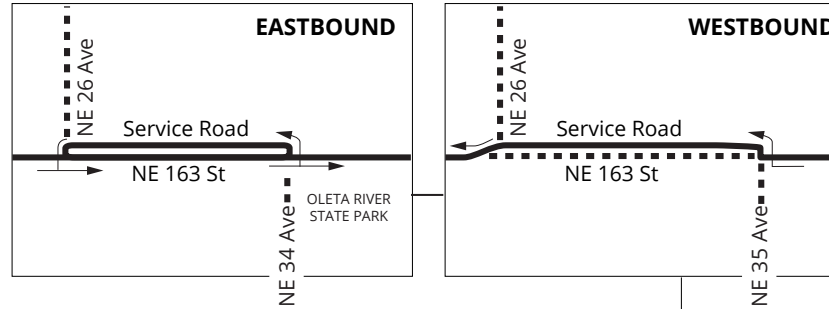
MIAMI LAKES – FIU BISCAYNE – HAULOVER

Weekday and weekend service from Red Rd. Transit Hub to FIU Biscayne and Haulover via 175 St and 167/163 St. Weekday only service to Miami Lakes. Route serves 163rd St Mall, Golden Glades Park and Ride, Haulover.

Weekday		
FROM	TO	EVERY
05:00	06:00	60 min
06:00	19:00	30 min
19:00	22:00	60 min

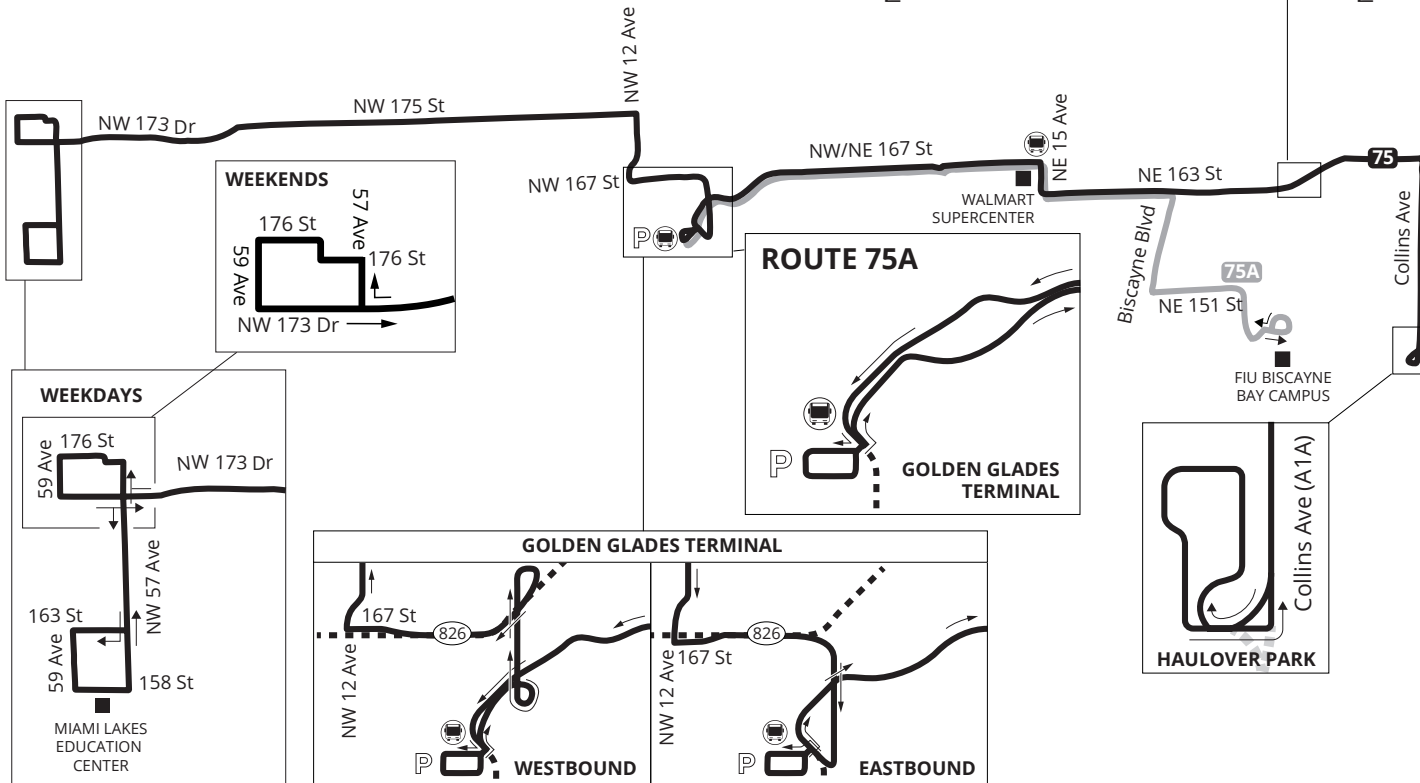
Saturday			Sunday		
FROM	TO	EVERY	FROM	TO	EVERY
05:00	07:00	60 min	05:00	08:00	60 min
07:00	22:00	30 min	08:00	20:00	30 min
22:00	24:00	60 min	20:00	22:00	60 min

	Weekdays	Weekends
Peak Frequency	15/30	15/30 Sat
Off Peak Frequency	15/30	15/30 Sun
Span of Service	5:00 AM to 10:00 PM	5:00 AM to 12:00 AM Sat 5:00 AM to 10:00 PM Sun



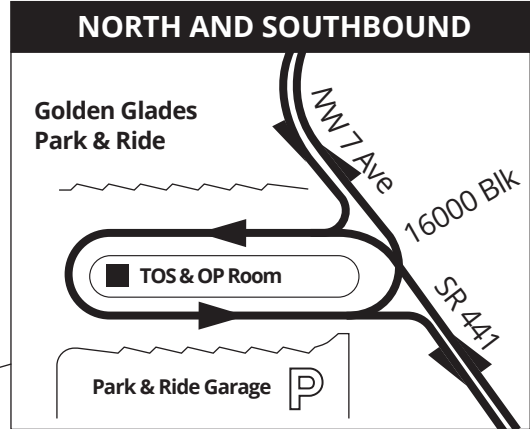
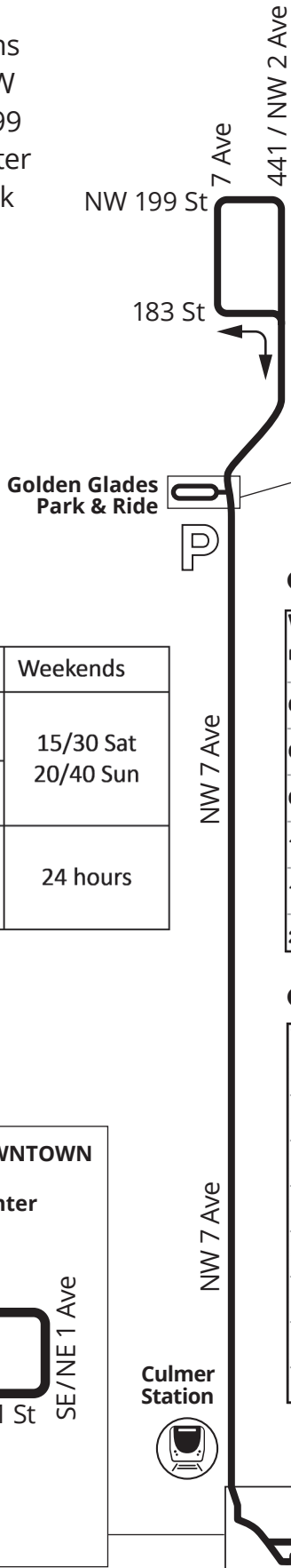
75A

Weekday		
FROM	TO	EVERY
05:00	06:00	60 min
06:00	19:00	30 min
19:00	22:00	60 min
Saturday		
FROM	TO	EVERY
05:00	07:00	60 min
07:00	22:00	30 min
22:00	24:00	60 min
Sunday		
FROM	TO	EVERY
05:00	08:00	60 min
08:00	20:00	30 min
20:00	22:00	60 min



**NORWOOD – DOWNTOWN
VIA NW 7 AVE**

Weekday and weekend service from Miami Gardens to Downtown Miami via NW 7 Ave. Route serves NW 199 St/7 Ave, Government Center Station, Golden Glades Park & Ride, NW 7 Ave Transit Village, Culmer Station.



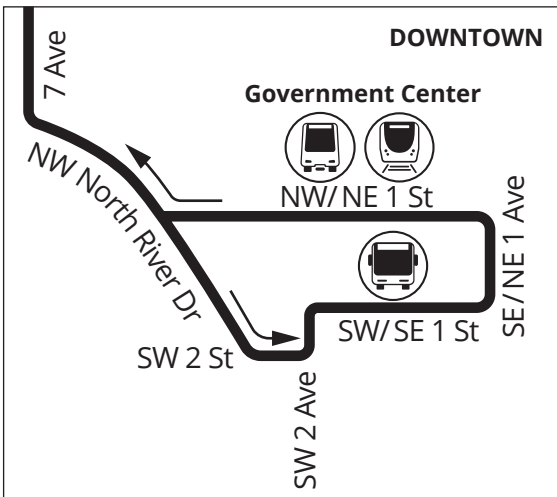
	Weekdays	Weekends
Peak Frequency	10/20	15/30 Sat 20/40 Sun
Off Peak Frequency	15/30	
Span of Service	24 hours	24 hours

CLOCKWISE TRIPS NORTH OF NW 183 ST

Weekday			Saturday			Sunday		
FROM	TO	EVERY	FROM	TO	EVERY	FROM	TO	EVERY
04:00	06:00	60 min	05:00	07:00	60 min	06:00	08:00	60 min
06:00	09:00	20 min	07:00	22:00	30 min	08:00	20:00	40 min
09:00	16:00	30 min	22:00	24:00	60 min			
16:00	19:00	20 min						
19:00	22:00	30 min						
22:00	24:00	60 min						

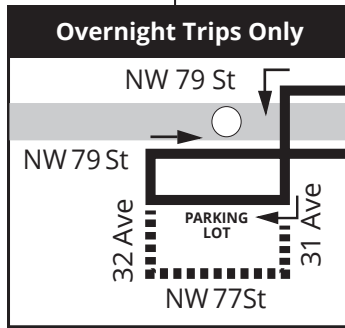
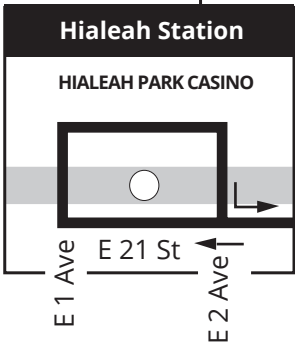
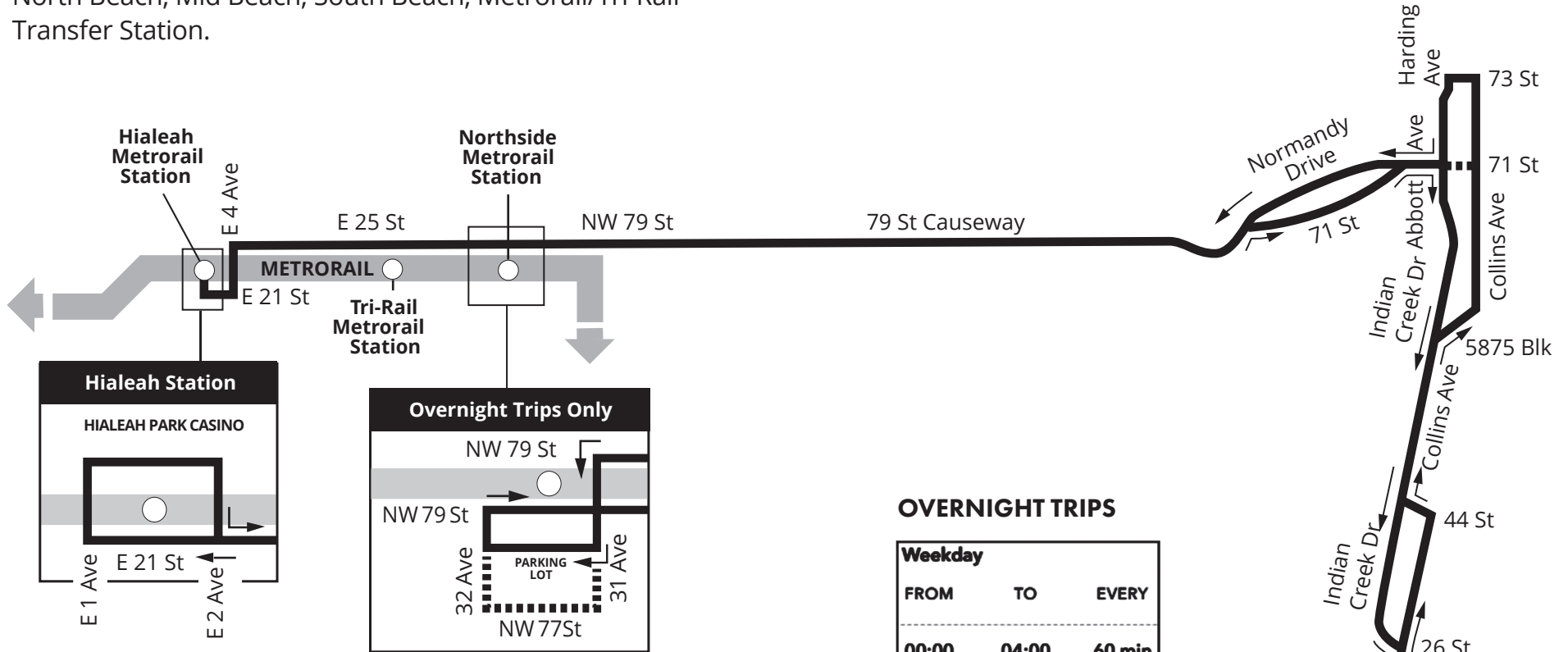
COUNTERCLOCKWISE TRIPS NORTH OF NW 183 ST

Weekday			Saturday			Sunday		
FROM	TO	EVERY	FROM	TO	EVERY	FROM	TO	EVERY
00:00	04:00	60 min	00:00	05:00	60 min	00:00	05:00	60 min
04:00	06:00	60 min	05:00	07:00	60 min	05:00	08:00	60 min
06:00	09:00	20 min	07:00	22:00	30 min	08:00	20:00	40 min
09:00	16:00	30 min	22:00	24:00	60 min			
16:00	19:00	20 min						
19:00	22:00	30 min						
22:00	24:00	60 min						



HIALEAH STATION TO MIAMI BEACH BEACH VIA 79TH ST

Weekday and weekend service from Hialeah Station to Miami Beach via 79 St. Route serves Northside Station, North Beach, Mid Beach, South Beach, Metrorail/Tri-Rail Transfer Station.



Weekday			Saturday			Sunday		
FROM	TO	EVERY	FROM	TO	EVERY	FROM	TO	EVERY
04:00	06:00	30 min	05:00	07:00	30 min	05:00	08:00	30 min
06:00	22:00	15 min	07:00	22:00	15 min	08:00	20:00	20 min
22:00	24:00	30 min	22:00	24:00	30 min	20:00	24:00	60 min

OVERNIGHT TRIPS

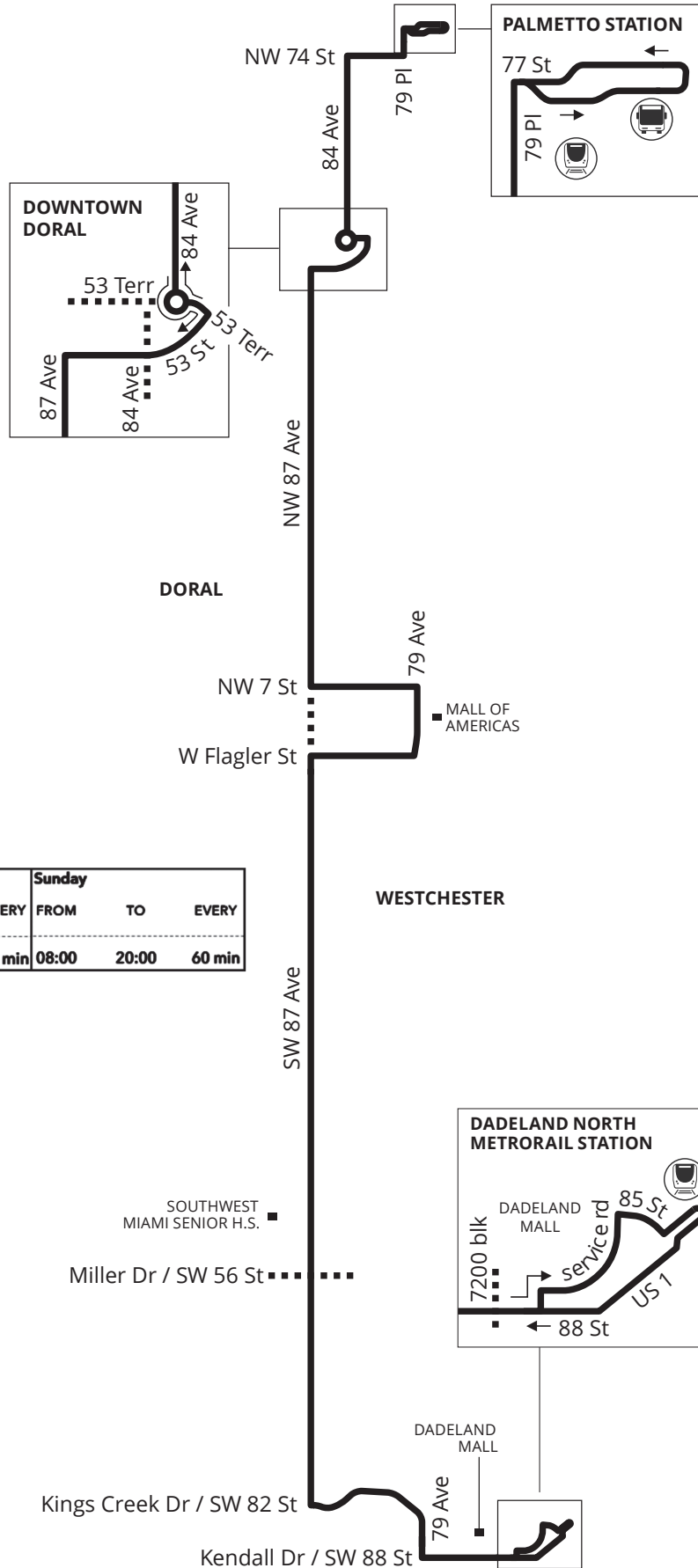
Weekday		
FROM	TO	EVERY
00:00	04:00	60 min
Saturday		
FROM	TO	EVERY
00:00	05:00	60 min
Sunday		
FROM	TO	EVERY
00:00	05:00	60 min



MAP NOT TO SCALE

PALMETTO STATION – DORAL – DADELAND VIA 87 AVE

Weekday and weekend service from Palmetto Station to Dadeland North Station. Route serves, Medley, Doral, Kendall.



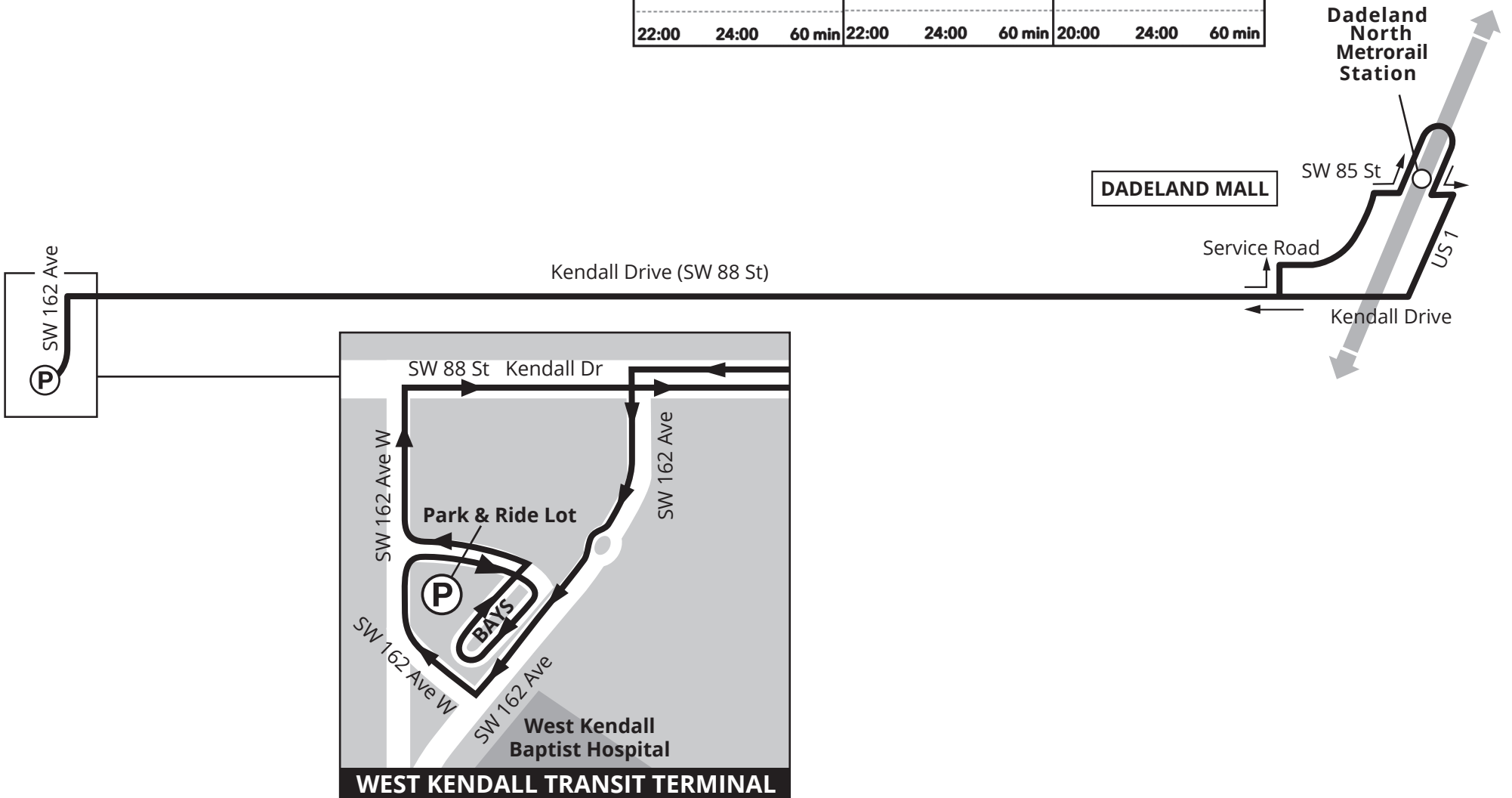
Weekday			Saturday			Sunday		
FROM	TO	EVERY	FROM	TO	EVERY	FROM	TO	EVERY
05:00	06:00	60 min	07:00	20:00	30 min	08:00	20:00	60 min
06:00	19:00	30 min						
19:00	22:00	60 min						



WEST KENDALL TERMINAL TO DADELAND NORTH

Weekday and weekend service from West Kendall Terminal to Dadeland North Station. Route serves SW 127 Ave Park & Ride, Baptist Hospital.

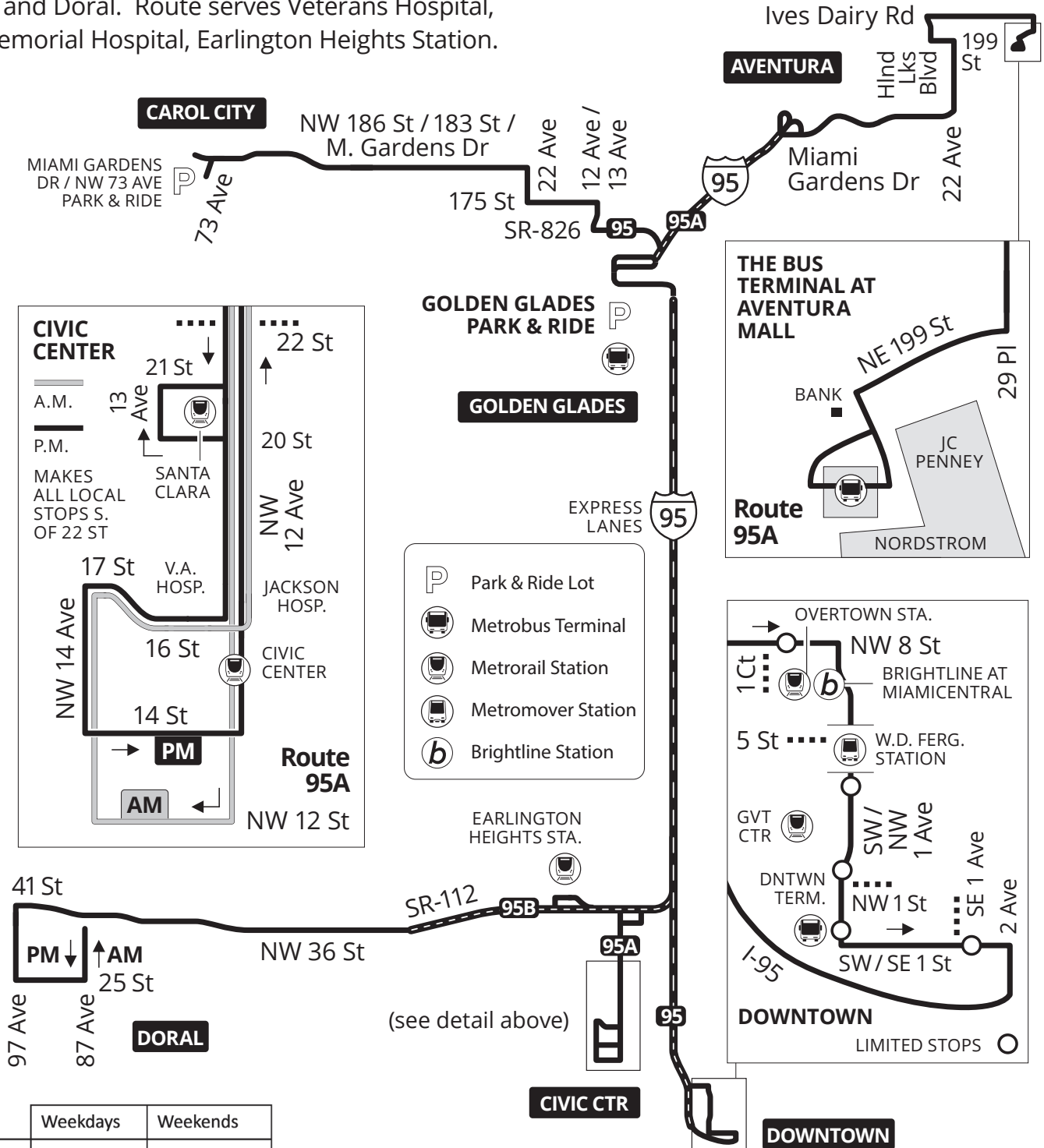
Weekday			Saturday			Sunday		
FROM	TO	EVERY	FROM	TO	EVERY	FROM	TO	EVERY
05:00	06:00	60 min	05:00	07:00	30 min	05:00	08:00	30 min
06:00	22:00	30 min	07:00	22:00	30 min	08:00	20:00	30 min
22:00	24:00	60 min	22:00	24:00	60 min	20:00	24:00	60 min



GOLDEN GLADES EXPRESS 95

95/95A/95B – I-95 GOLDEN GLADES EXPRESS

Weekday peak service from Golden Glades to Downtown Miami and Civic Center with come trips serving Aventura Carol City, and Doral. Route serves Veterans Hospital, Jackson Memorial Hospital, Earlington Heights Station.



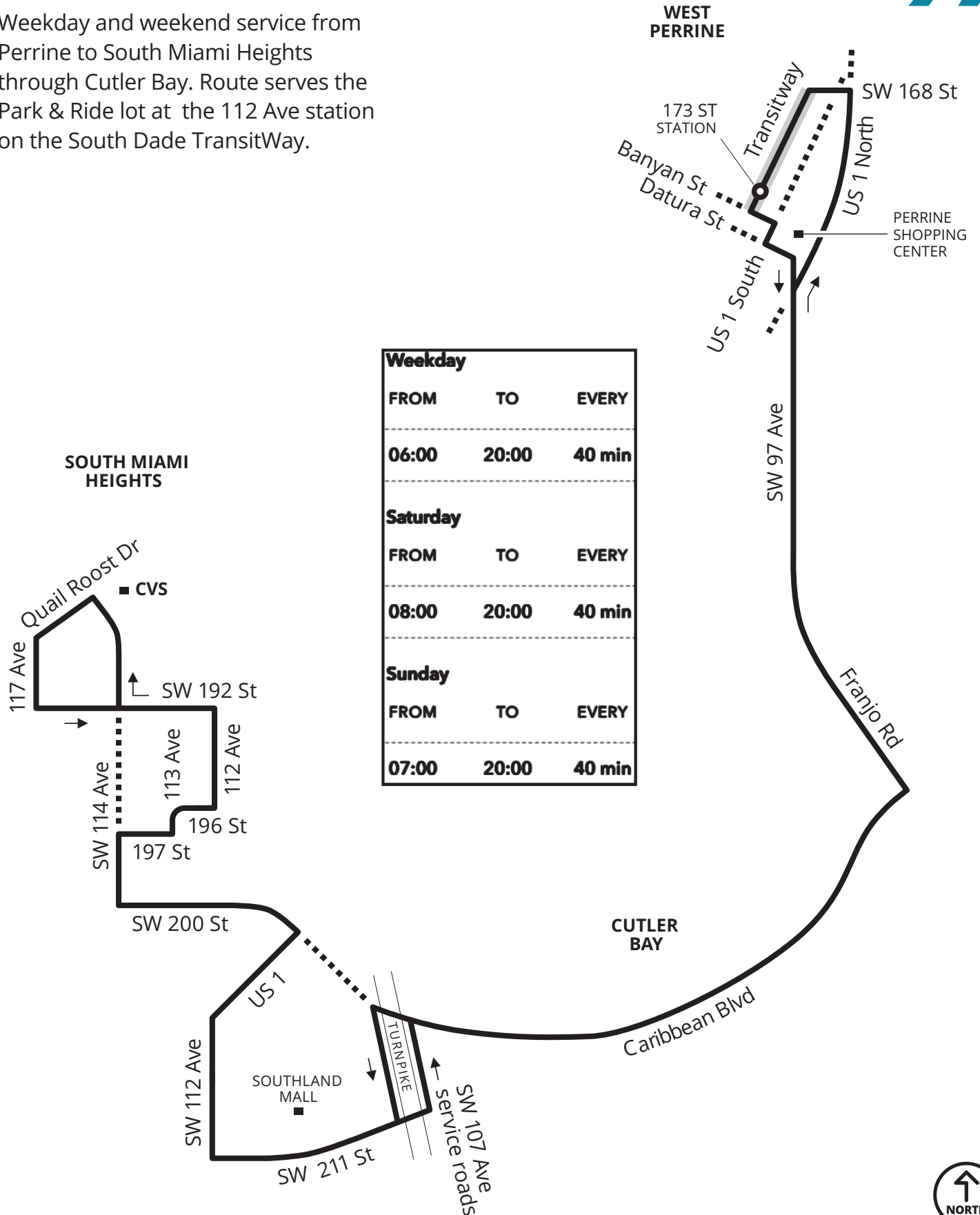
	Weekdays	Weekends
Peak Frequency	10/30	No service
Off Peak Frequency	No service	
Span of Service	5:30 AM to 9:30 AM; 2:30 PM to 6:15 PM	



MAP NOT TO SCALE

**SOUTH MIAMI HEIGHTS – PERRINE
VIA SOUTHLAND MALL**

Weekday and weekend service from Perrine to South Miami Heights through Cutler Bay. Route serves the Park & Ride lot at the 112 Ave station on the South Dade TransitWay.



Weekday		
FROM	TO	EVERY
06:00	20:00	40 min
Saturday		
FROM	TO	EVERY
08:00	20:00	40 min
Sunday		
FROM	TO	EVERY
07:00	20:00	40 min

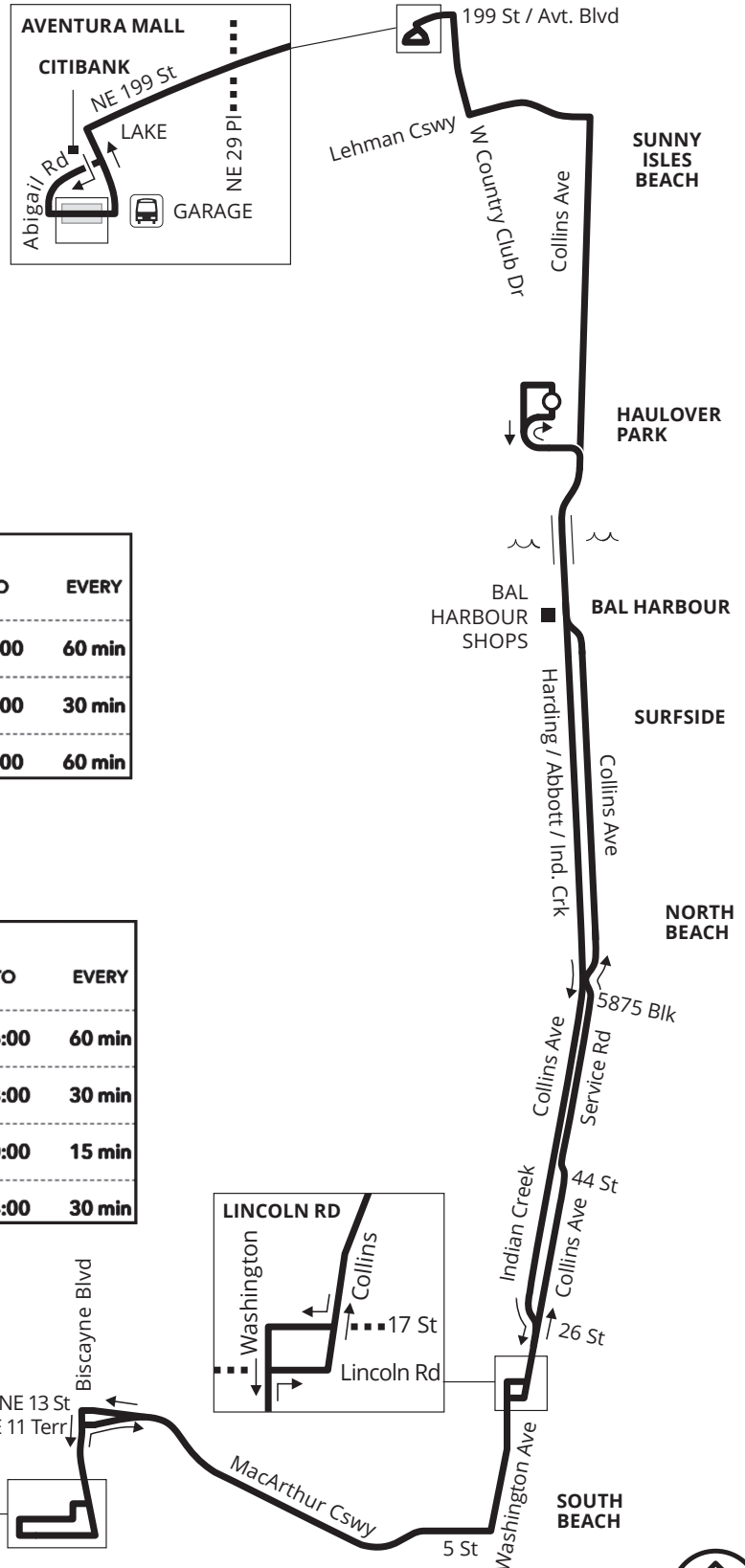


MAP NOT TO SCALE

DOWNTOWN TO AVENTURA MALL

Weekday and weekend service from Downtown Miami to Aventura Mall Terminal via Miami Beach. Route serves Miami Beach, Haulover, Surfside, Sunny Isles.

	Weekdays	Weekends
Peak Frequency	7.5/15	7.5/15 Sat 10/30 Sun
Off Peak Frequency	7.5/15	
Span of Service	24 hours	24 hours

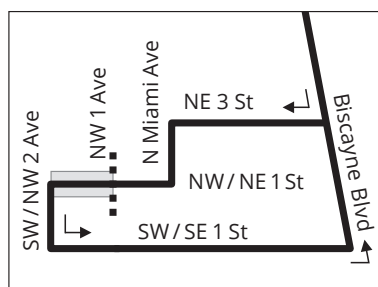


DOWNTOWN TO AVENTURA MALL

Weekday			Saturday			Sunday		
FROM	TO	EVERY	FROM	TO	EVERY	FROM	TO	EVERY
00:00	04:00	60 min	00:00	05:00	60 min	00:00	06:00	60 min
04:00	06:00	40 min	05:00	07:00	30 min	06:00	20:00	30 min
06:00	22:00	15 min	07:00	22:00	15 min	20:00	24:00	60 min
22:00	24:00	15 min	22:00	24:00	30 min			

DOWNTOWN TO HAULOVER PARK

Weekday			Saturday			Sunday		
FROM	TO	EVERY	FROM	TO	EVERY	FROM	TO	EVERY
04:00	06:00	40 min	05:00	07:00	30 min	05:00	06:00	60 min
06:00	22:00	15 min	07:00	22:00	15 min	06:00	08:00	30 min
			22:00	24:00	30 min	08:00	20:00	15 min
						20:00	24:00	30 min

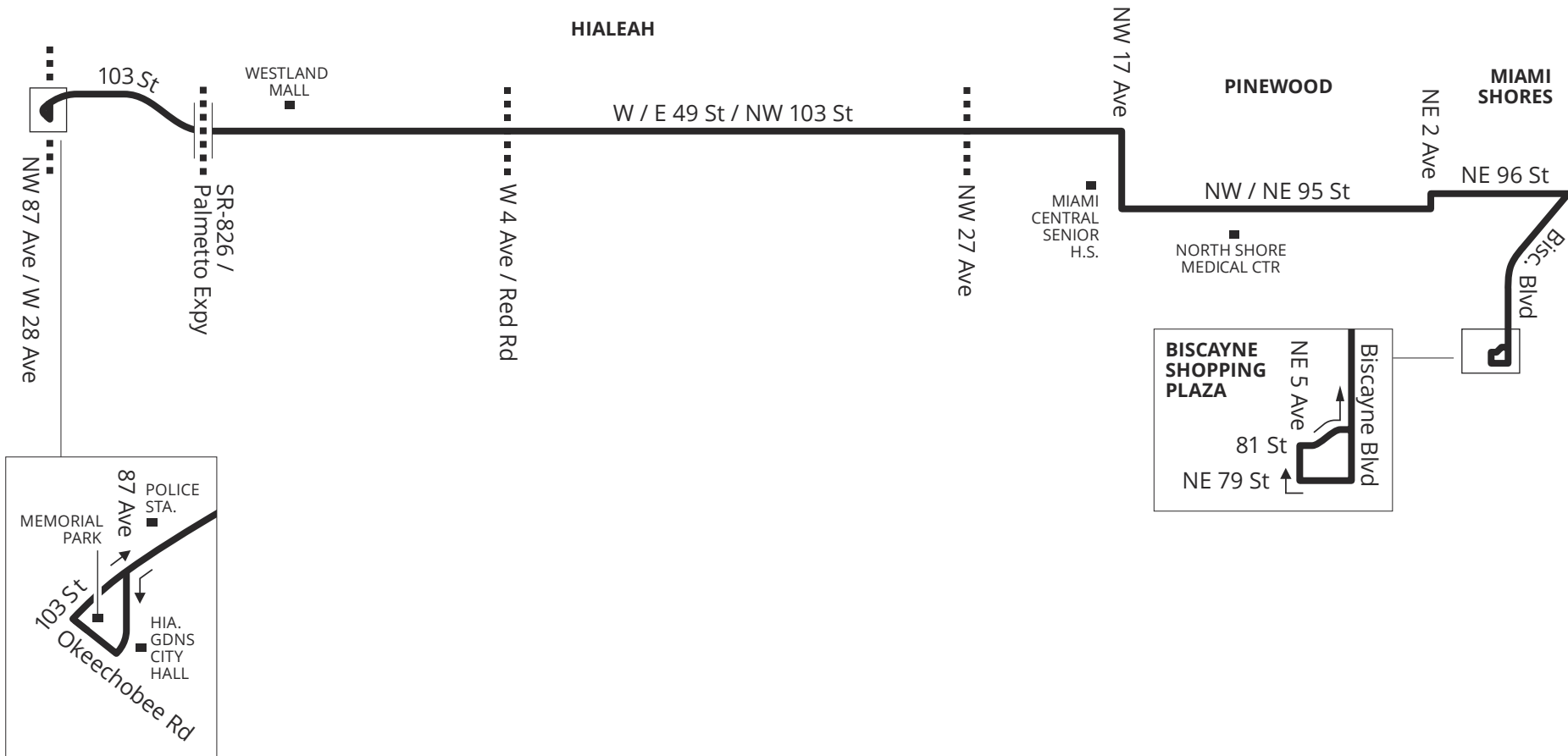


MAP NOT TO SCALE

HIALEAH GARDENS – BISCAYNE BLVD VIA 49/103 ST

Weekday and weekend service from Hialeah Gardens (NW 87 Ave/103 St.) to Biscayne Blvd/NE 79 St. via 103 and 95 St. Route serves Westland Mall, Hialeah, Miami Shores.

Weekday			Saturday			Sunday		
FROM	TO	EVERY	FROM	TO	EVERY	FROM	TO	EVERY
05:00	06:00	60 min	05:00	07:00	60 min	05:00	08:00	60 min
06:00	19:00	30 min	07:00	22:00	30 min	08:00	20:00	30 min
19:00	24:00	60 min	22:00	24:00	60 min	20:00	22:00	60 min

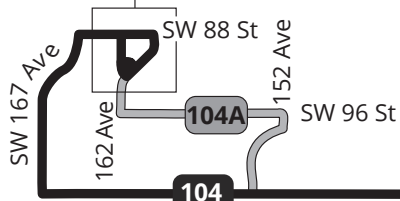
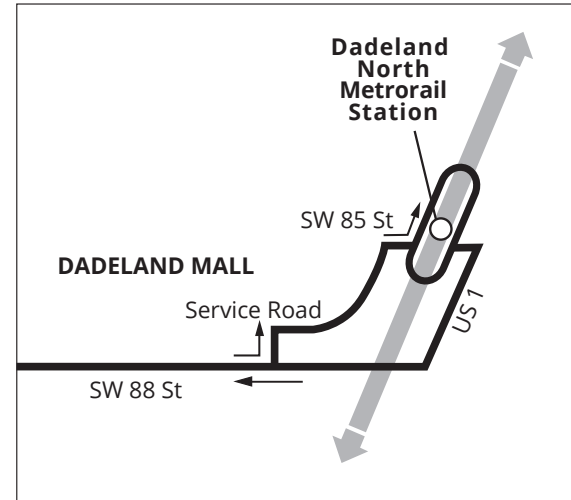
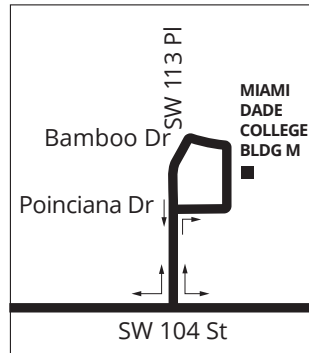
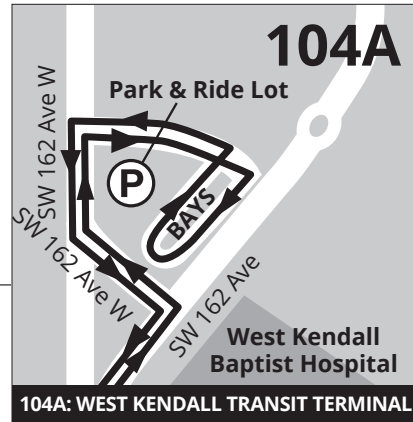
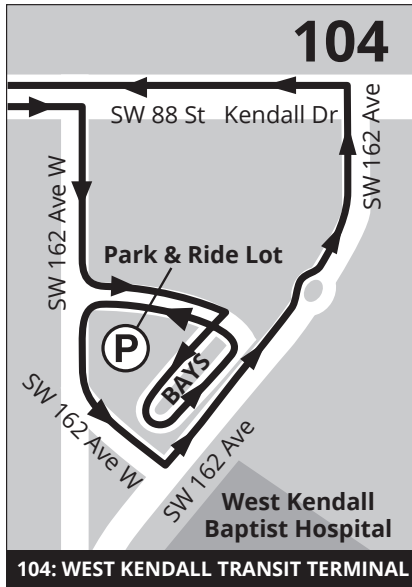


MAP NOT TO SCALE

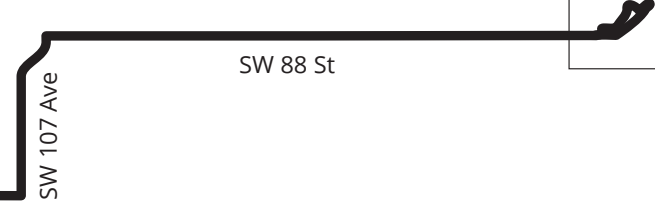
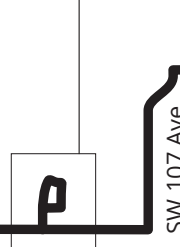
WEST KENDALL TERMINAL – DADELAND NORTH STATION

Weekday and weekend service from West Kendall Terminal to Dadeland North Station via SW 88/104 St. Route serves Baptist Hospital, MDC Kendall.

	Weekdays	Weekends
Peak Frequency	30/60	30/60 Sat 30/60 Sun
Off Peak Frequency	30/60	
Span of Service	5:00 AM to 12:00 AM	5:00 AM to 12:00 AM Sat 6:00 AM to 9:00 PM Sun



SW 104 St



ROUTE 104

Weekday			Saturday			Sunday		
FROM	TO	EVERY	FROM	TO	EVERY	FROM	TO	EVERY
05:00	06:00	60 min	05:00	07:00	60 min	06:00	08:00	60 min
06:00	22:00	60 min	07:00	22:00	60 min	08:00	20:00	60 min
22:00	24:00	60 min	22:00	24:00	60 min			

ROUTE 104A

Weekday			Saturday			Sunday		
FROM	TO	EVERY	FROM	TO	EVERY	FROM	TO	EVERY
05:00	06:00	60 min	05:00	07:00	60 min	06:00	08:00	60 min
06:00	22:00	60 min	07:00	22:00	60 min	08:00	20:00	60 min
22:00	24:00	60 min	22:00	24:00	60 min			

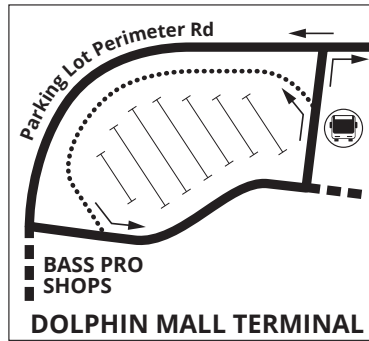
Hammocks Blvd



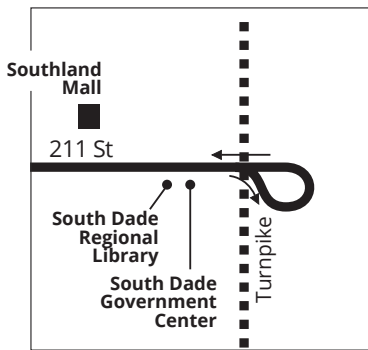
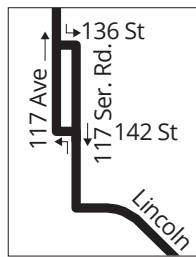
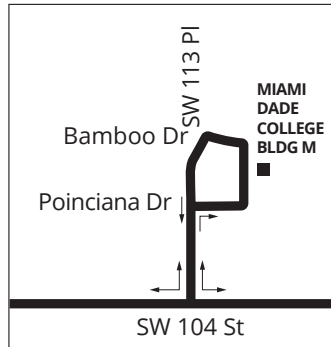
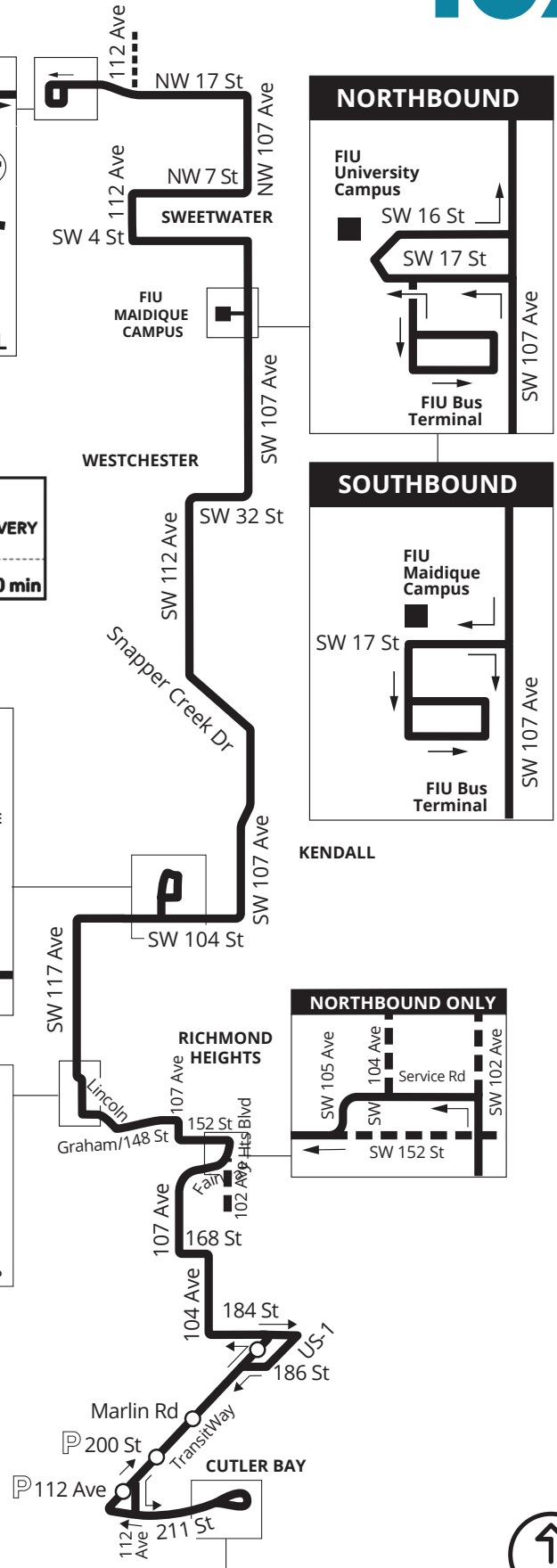
MAP NOT TO SCALE

DOLPHIN MALL – CUTLER BAY

Weekday and weekend service from Dolphin Mall Terminal to Cutler Bay. Route serves MDC Kendall, FIU Terminal, Sweetwater, Westchester, Kendall, Richmond Heights, Goulds.



Weekday			Saturday			Sunday		
FROM	TO	EVERY	FROM	TO	EVERY	FROM	TO	EVERY
05:00	24:00	30 min	05:00	23:00	30 min	05:00	23:00	30 min

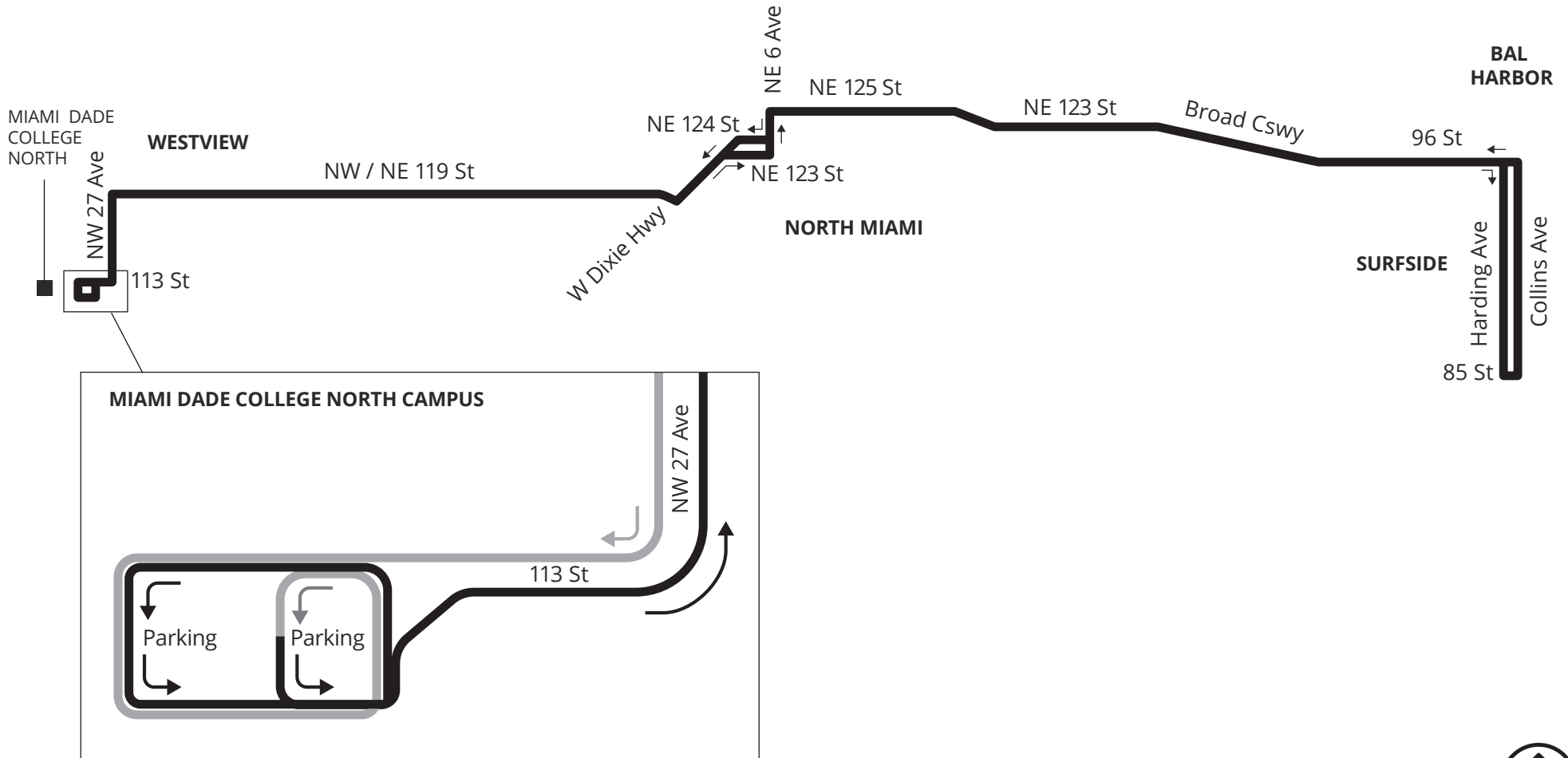


MAP NOT TO SCALE

MDC NORTH-MIAMI BEACH

Weekday and weekend service from MDC North Terminal to Surfside via 125/119 St. Route serves North Miami, Bay Harbor Islands, Bal Harbour, North Beach.

Weekday			Saturday			Sunday		
FROM	TO	EVERY	FROM	TO	EVERY	FROM	TO	EVERY
04:00	06:00	30 min	05:00	07:00	30 min	05:00	06:00	60 min
06:00	22:00	15 min	07:00	22:00	15 min	06:00	08:00	30 min
22:00	24:00	30 min	22:00	24:00	30 min	08:00	20:00	20 min
						20:00	24:00	60 min

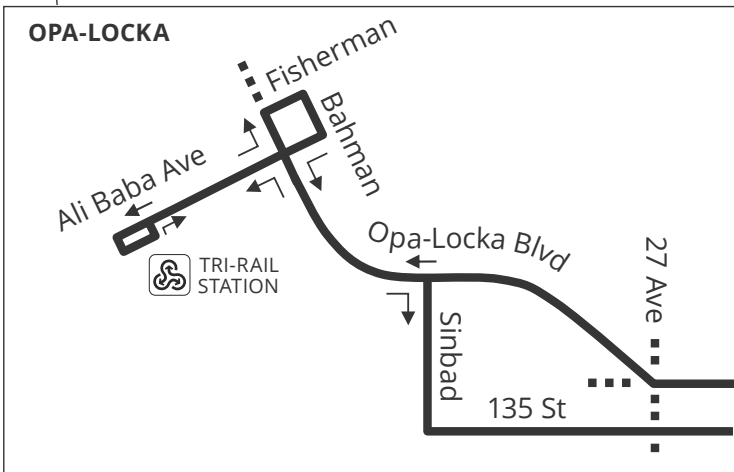
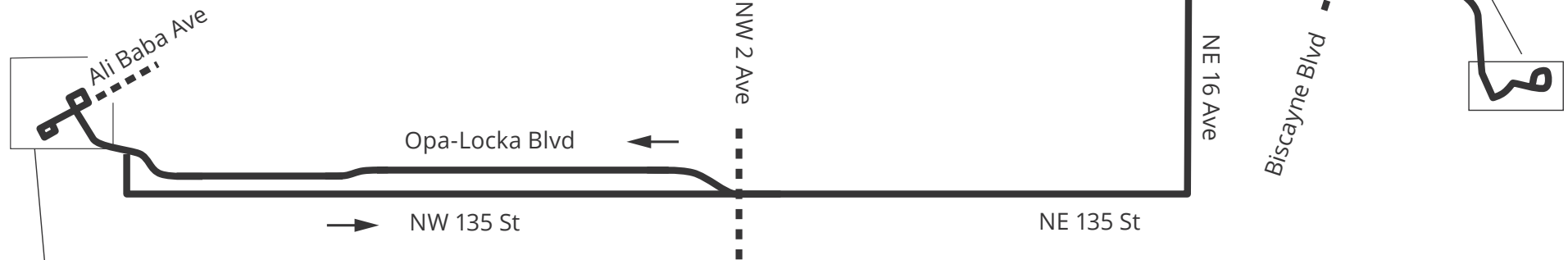


MAP NOT TO SCALE

OPA-LOCKA TRI-RAIL – FIU BISCAYNE VIA 135 ST

Weekday and weekend service from Opa-Locka Tri-Rail Station to FIU Biscayne via 135 St. Route serves North Miami, Opa-Locka.

Weekday			Saturday			Sunday		
FROM	TO	EVERY	FROM	TO	EVERY	FROM	TO	EVERY
05:00	06:00	30 min	05:00	22:00	30 min	05:00	06:00	60 min
06:00	19:00	20 min				06:00	20:00	30 min
19:00	22:00	30 min				20:00	22:00	60 min

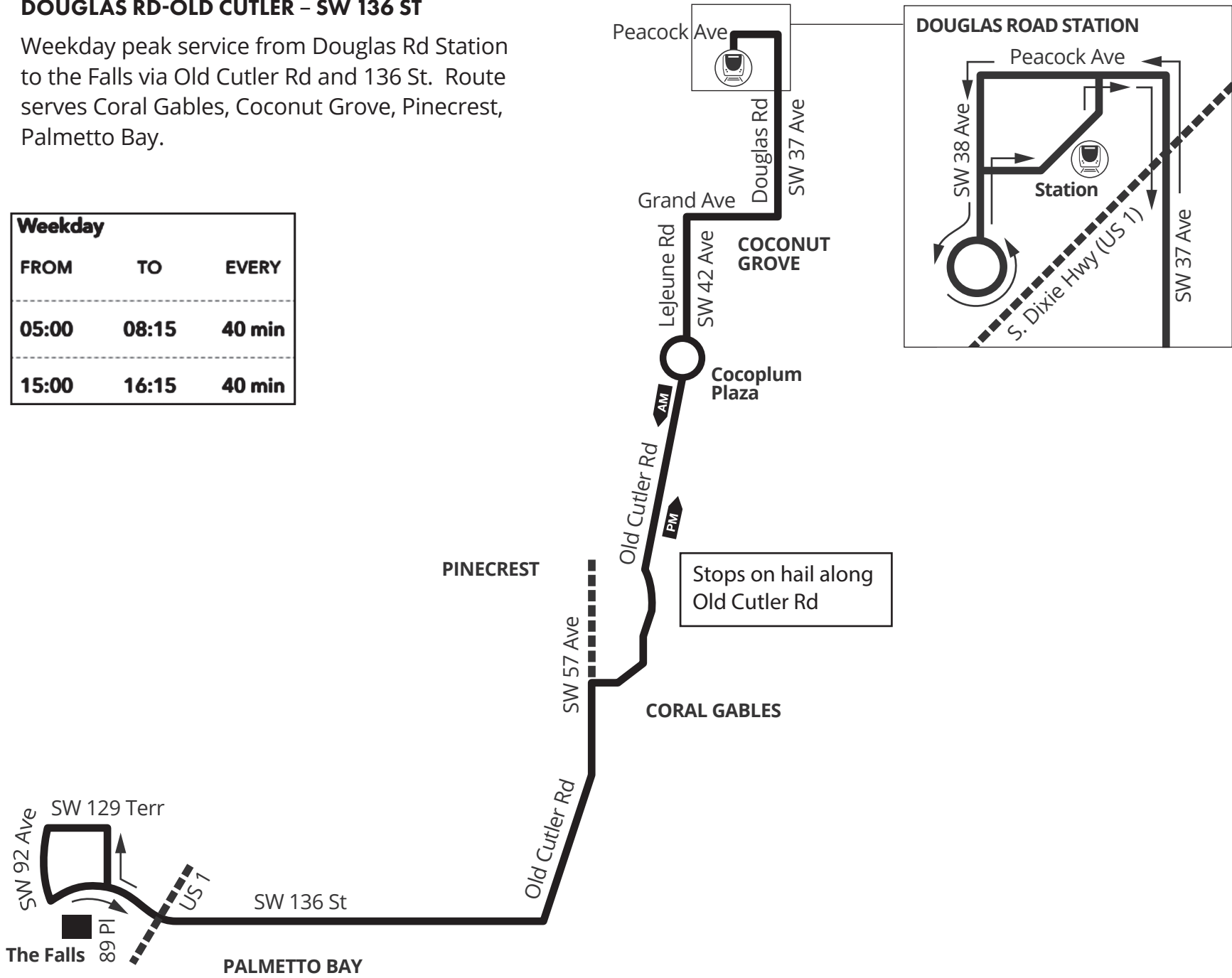


MAP NOT TO SCALE

DOUGLAS RD-OLD CUTLER – SW 136 ST

Weekday peak service from Douglas Rd Station to the Falls via Old Cutler Rd and 136 St. Route serves Coral Gables, Coconut Grove, Pinecrest, Palmetto Bay.

Weekday		
FROM	TO	EVERY
05:00	08:15	40 min
15:00	16:15	40 min

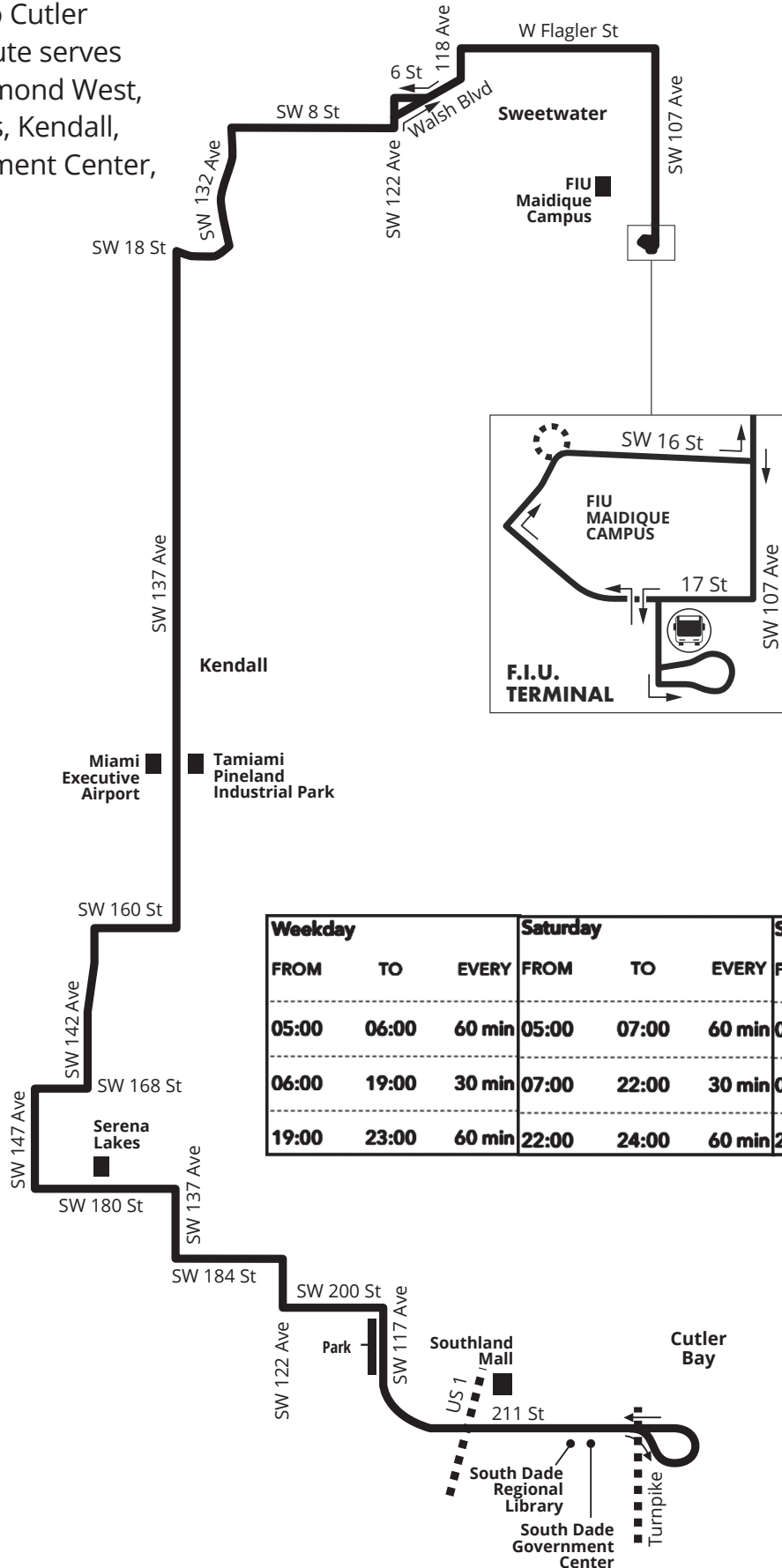


MAP NOT TO SCALE

137 WEST DADE CONNECTION

Weekday and weekend service from FIU Terminal to Cutler Bay via 137 Ave. Route serves Kendall Lakes, Richmond West, South Miami Heights, Kendall, South Dade Government Center, Southland Mall.

WEST DADE CONNECTION



Weekday			Saturday			Sunday		
FROM	TO	EVERY	FROM	TO	EVERY	FROM	TO	EVERY
05:00	06:00	60 min	05:00	07:00	60 min	05:00	08:00	60 min
06:00	19:00	30 min	07:00	22:00	30 min	08:00	20:00	30 min
19:00	23:00	60 min	22:00	24:00	60 min	20:00	22:00	60 min



MAP NOT TO SCALE

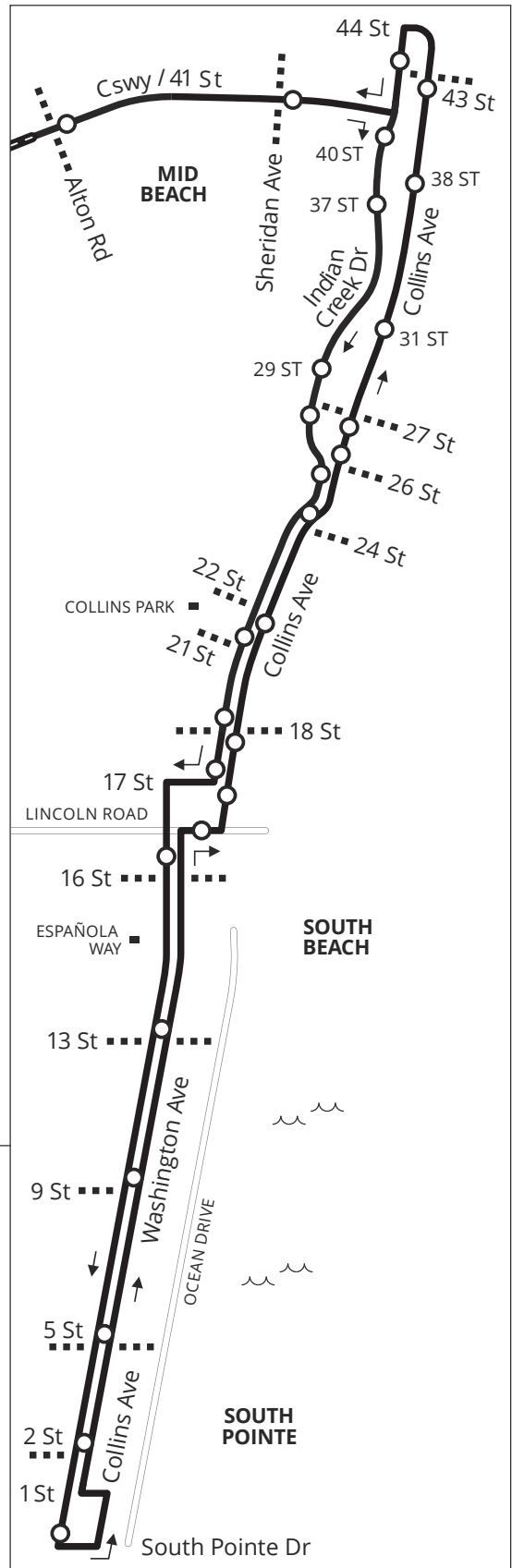
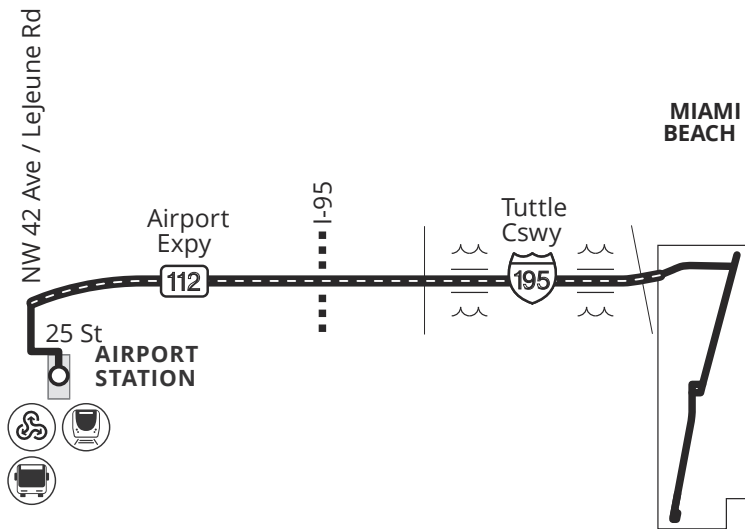
MIAMI BEACH AIRPORT EXPRESS 150

150 MIAMI BEACH AIRPORT EXPRESS

Weekday and weekend express service from Miami International Airport Station to Miami Beach via Julia Tuttle Causeway. Route serves Mid Beach, South Beach, Lincoln Rd.

LIMITED STOPS
entire route

Weekday		
FROM	TO	EVERY
05:15	20:45	30 min
Saturday		
FROM	TO	EVERY
05:15	20:45	30 min
Sunday		
FROM	TO	EVERY
05:15	20:45	30 min

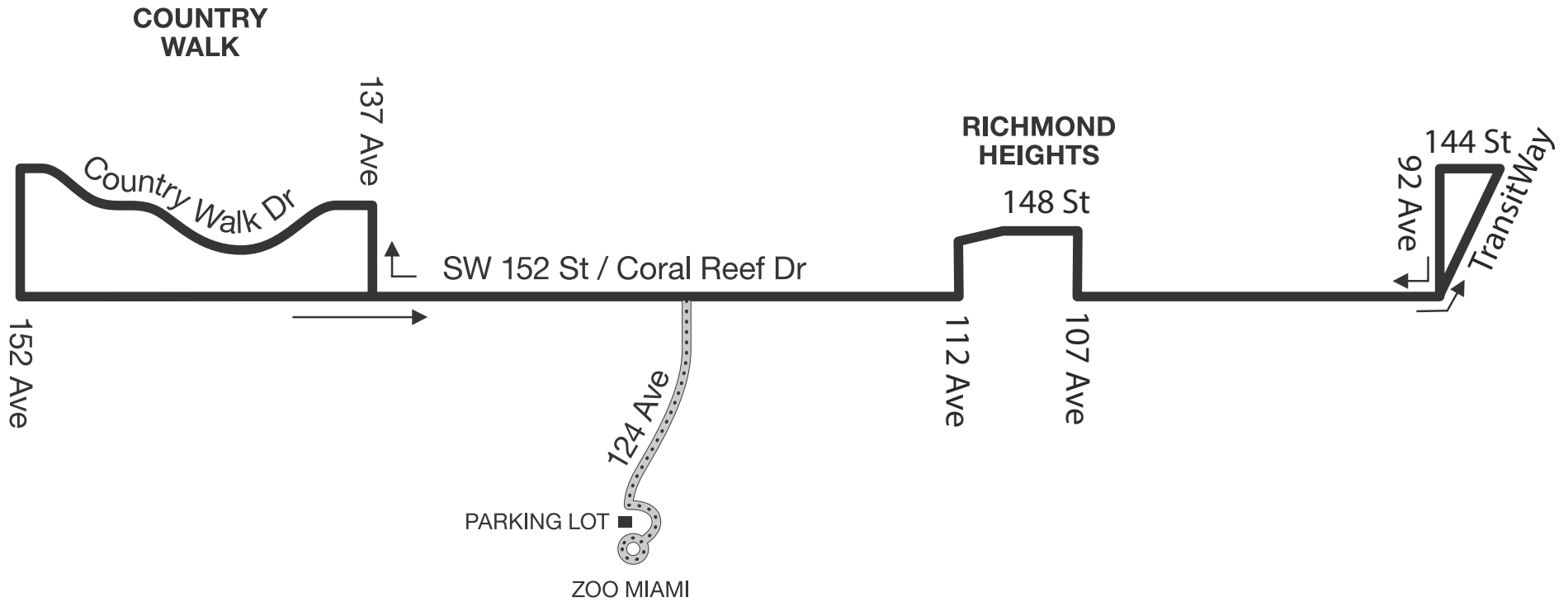


MAP NOT TO SCALE

COUNTRY WALK-152 ST/TRANSITWAY VIA 152 ST

Weekday and weekend service from Country Walk to 152 St TransitWay Park and Ride via 152 St. Route serves Zoo Miami (Weekends), SW 117 Ave. Park & Ride Lot, Richmond Heights.

Weekday			Saturday			Sunday		
FROM	TO	EVERY	FROM	TO	EVERY	FROM	TO	EVERY
06:00	09:00	30 min	05:30	20:00	45 min	06:00	20:00	40 min
09:00	16:00	40 min						
16:00	20:00	30 min						



WEEKEND ZOO HRS ONLY (see schedule)

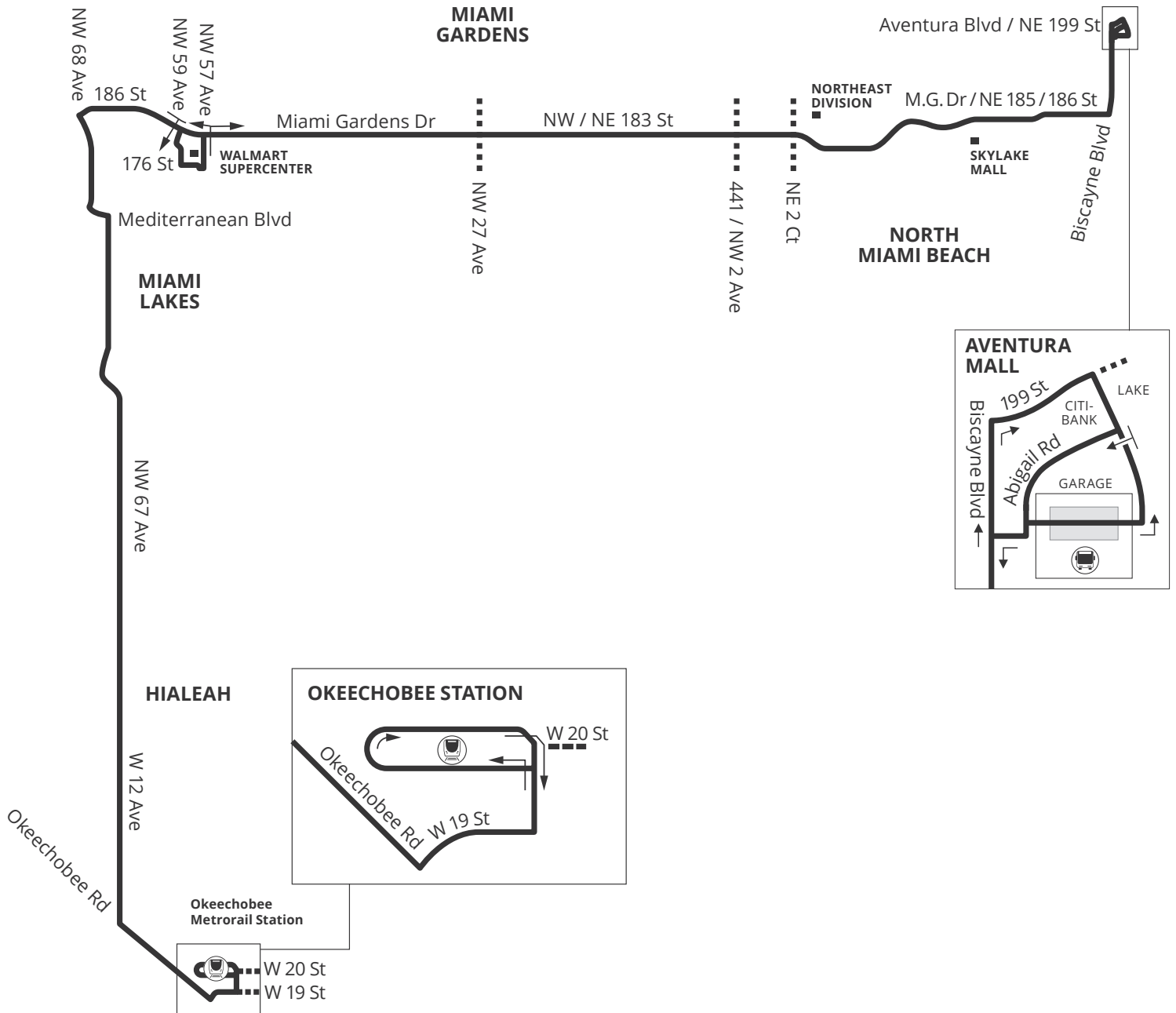


MAP NOT TO SCALE

AVENTURA-OKEECHOBEE STATION

Weekday and weekend service from Okeechobee Station to Aventura Mall Terminal via Miami Gardens DR and 67 Ave. Route serves Red Rd. Transit Hub, Miami Gardens, North Miami Beach, Skylake Mall, Miami Lakes, Hialeah.

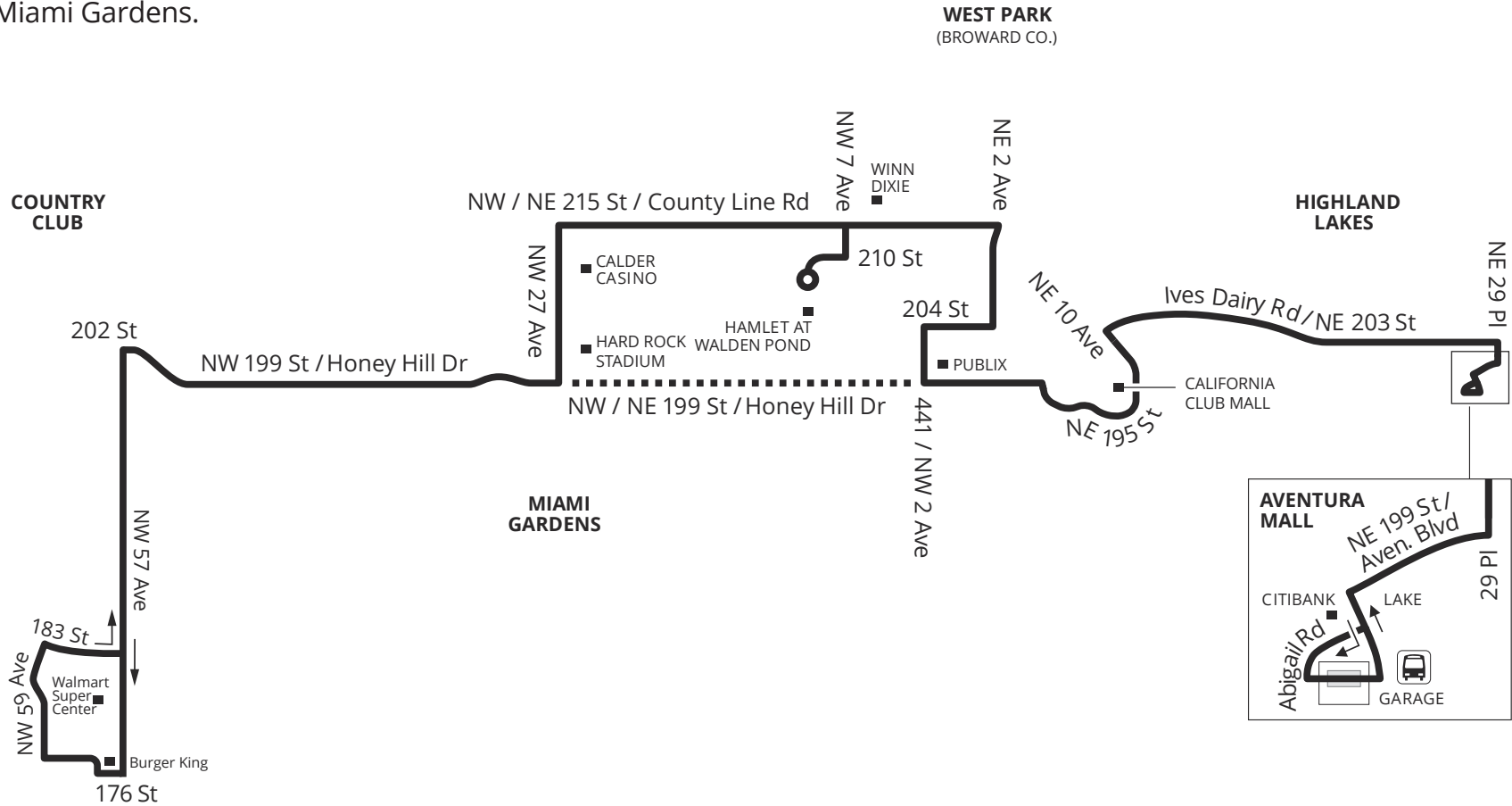
Weekday			Saturday			Sunday		
FROM	TO	EVERY	FROM	TO	EVERY	FROM	TO	EVERY
05:00	06:00	30 min	05:00	24:00	30 min	05:00	06:00	60 min
06:00	19:00	20 min				06:00	20:00	30 min
19:00	23:00	30 min				20:00	24:00	60 min



MAP NOT TO SCALE

RED ROAD TRANSIT HUB – AVENTURA MALL

Weekday and weekend service from Red Road Transit Hub to Aventura Mall Terminal via 199 St, 215 St and Ives Dairy Rd. Route serves Miami Gardens.



Weekday			Saturday			Sunday		
FROM	TO	EVERY	FROM	TO	EVERY	FROM	TO	EVERY
05:00	06:00	60 min	05:00	07:00	60 min	05:00	08:00	60 min
06:00	19:00	30 min	07:00	22:00	30 min	08:00	20:00	30 min
19:00	22:00	60 min	22:00	24:00	60 min	20:00	22:00	60 min



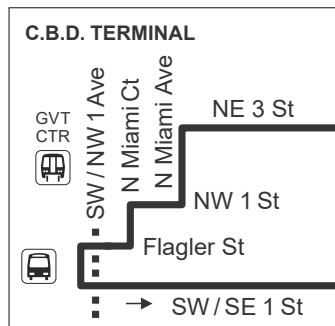
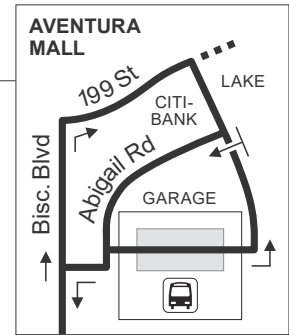
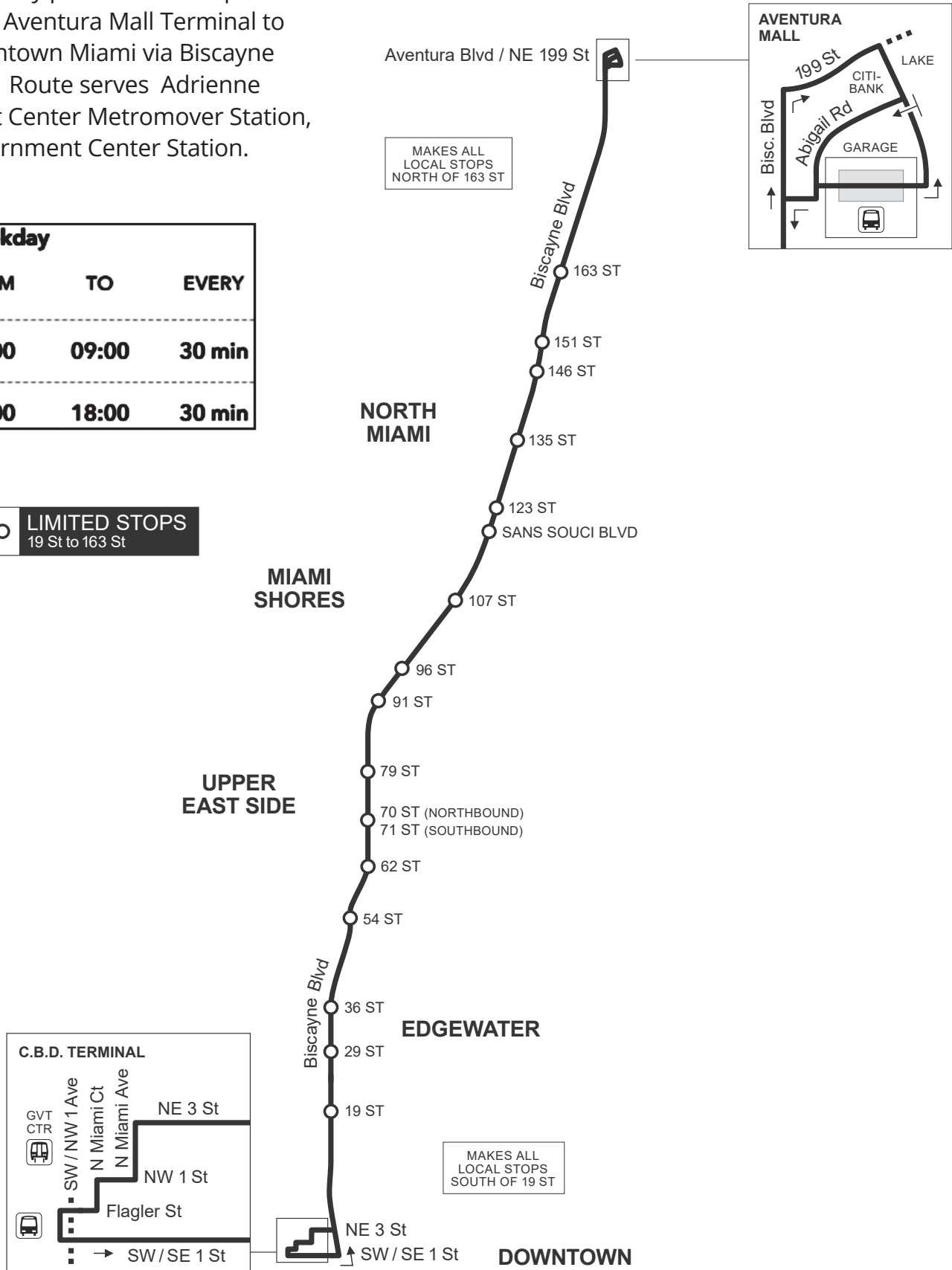
BISCAYNE MAX 203

AVENTURA – DOWNTOWN MIAMI VIA BISCAYNE BLVD

Weekday peak limited-stop service from Aventura Mall Terminal to Downtown Miami via Biscayne Blvd. Route serves Adrienne Arsht Center Metromover Station, Government Center Station.

Weekday		
FROM	TO	EVERY
06:00	09:00	30 min
15:00	18:00	30 min

LIMITED STOPS
19 St to 163 St



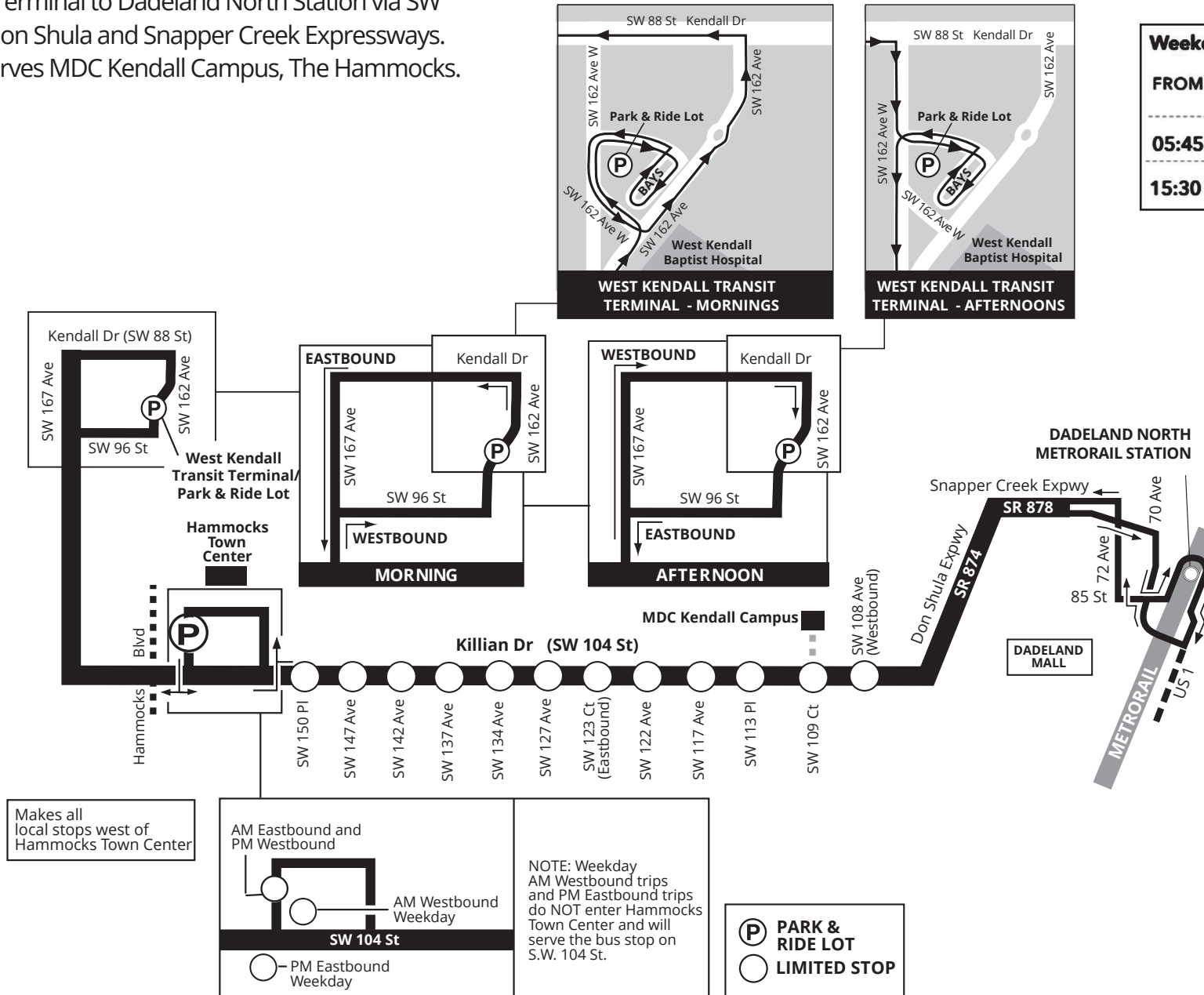
MAP NOT TO SCALE

204 KILLIAN MAX

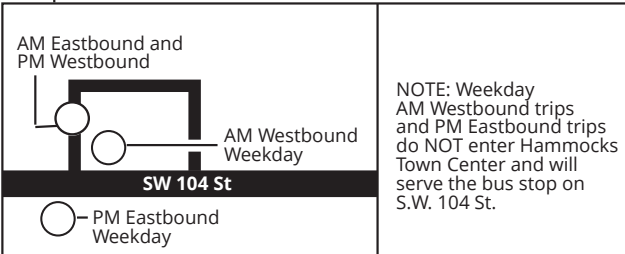
Weekday peak limited-stop service from West Kendall Terminal to Dadeland North Station via SW 104 St, Don Shula and Snapper Creek Expressways. Route serves MDC Kendall Campus, The Hammocks.

KILLIAN MAX 204

Weekday		
FROM	TO	EVERY
05:45	09:00	20 min
15:30	19:00	20 min



Makes all local stops west of Hammocks Town Center



NOTE: Weekday AM Westbound trips and PM Eastbound trips do NOT enter Hammocks Town Center and will serve the bus stop on S.W. 104 St.

P PARK & RIDE LOT
○ LIMITED STOP



MAP NOT TO SCALE

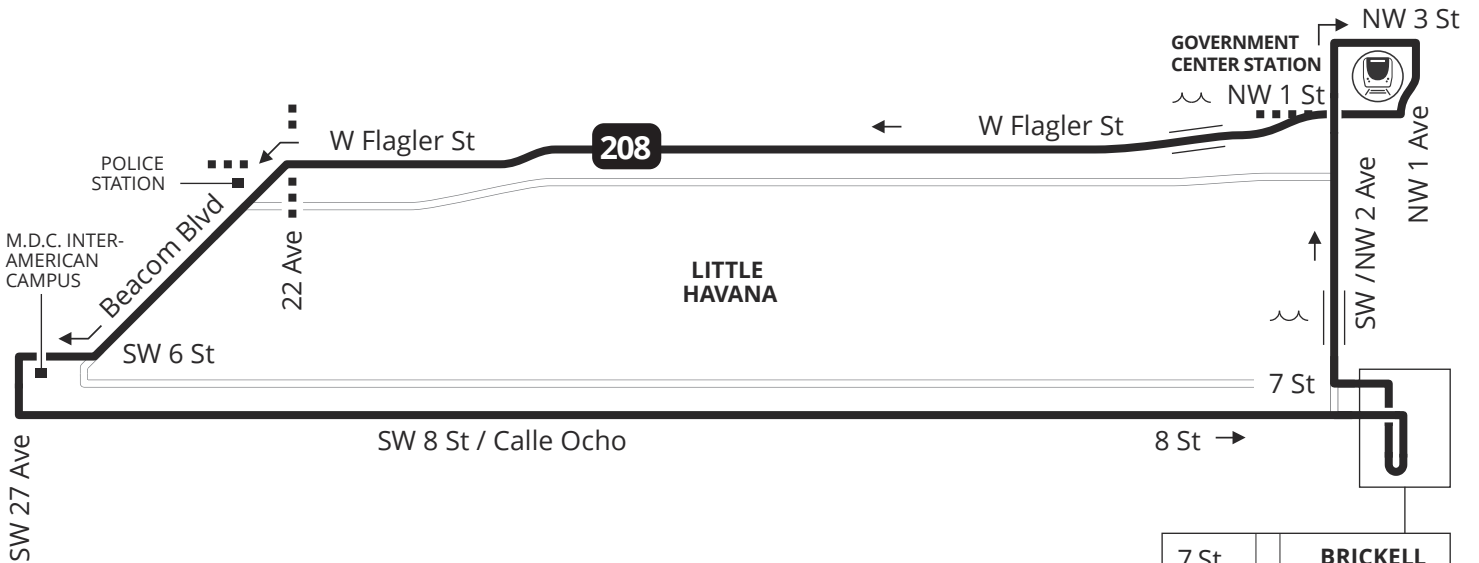
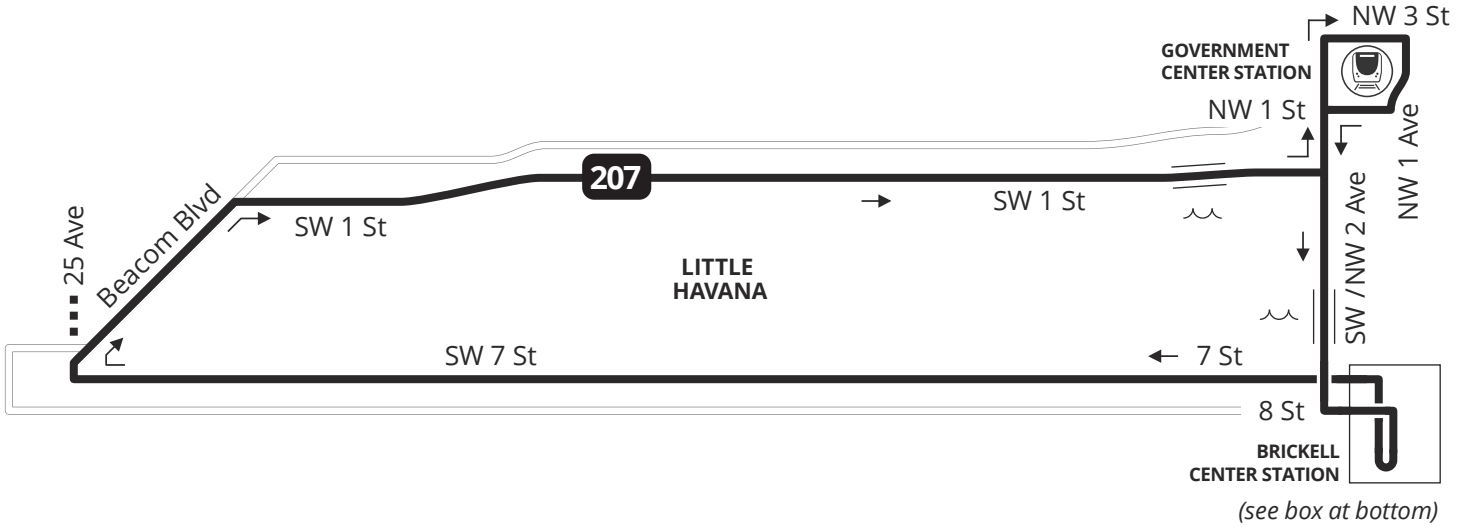
LITTLE HAVANA CONNECTION

207

208

LITTLE HAVANA CONNECTION

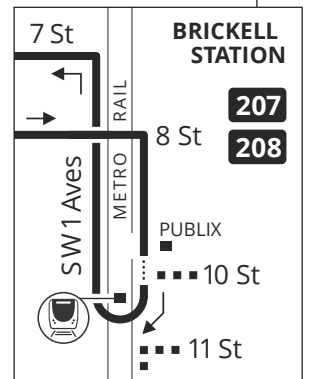
Weekday and weekend service from Downtown Miami/Brickell to Little Havana. Route serves Government Center Station, Brickell station.



Weekday			Saturday			Sunday		
FROM	TO	EVERY	FROM	TO	EVERY	FROM	TO	EVERY
06:00	09:00	15 min	06:00	20:00	30 min	06:00	20:00	30 min
09:00	15:00	30 min						
15:00	20:00	20 min						



MAP NOT TO SCALE



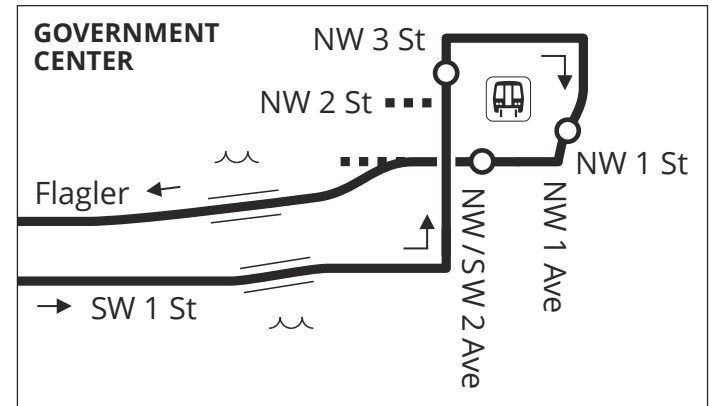
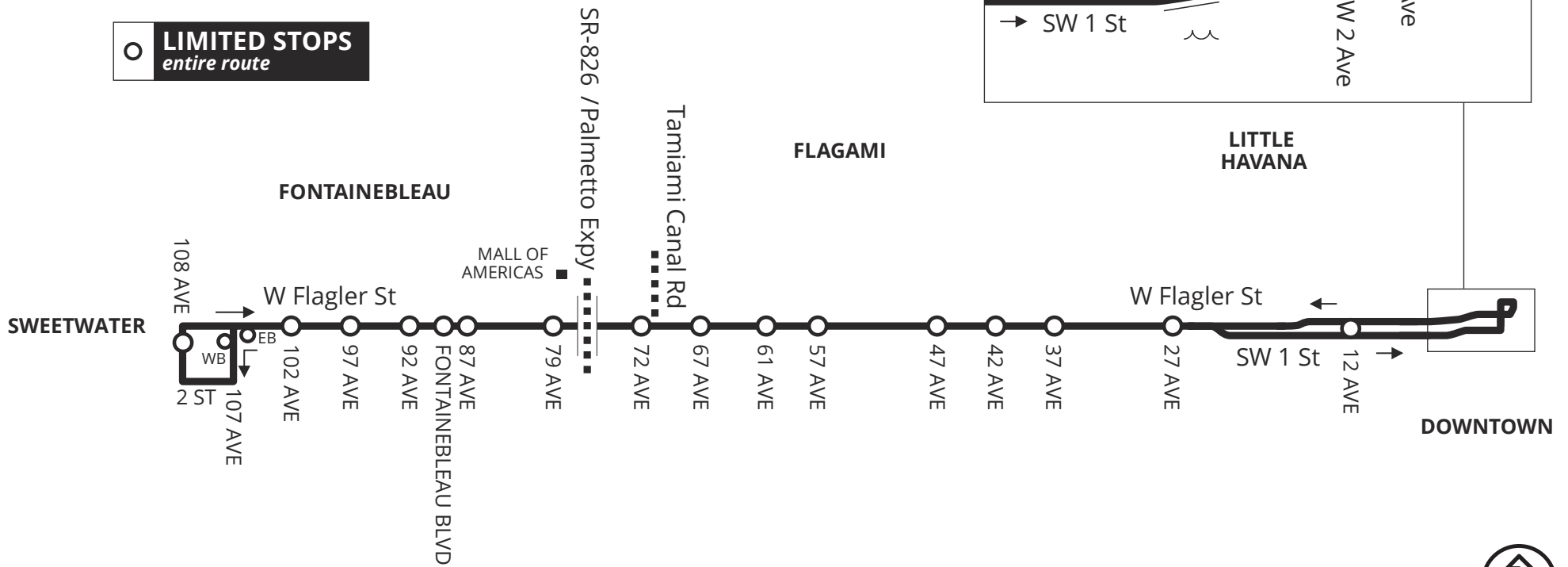
FLAGLER MAX 211

FLAGLER MAX – DOWNTOWN MIAMI-SWEETWATER

Weekday peak limited-stop service from Sweetwater/107 Ave to Downtown Miami via Flagler St. Route serves FIU Engineering Campus, Government Center Station.

Weekday		
FROM	TO	EVERY
05:00	08:00	15 min
15:00	18:00	15 min

LIMITED STOPS
entire route



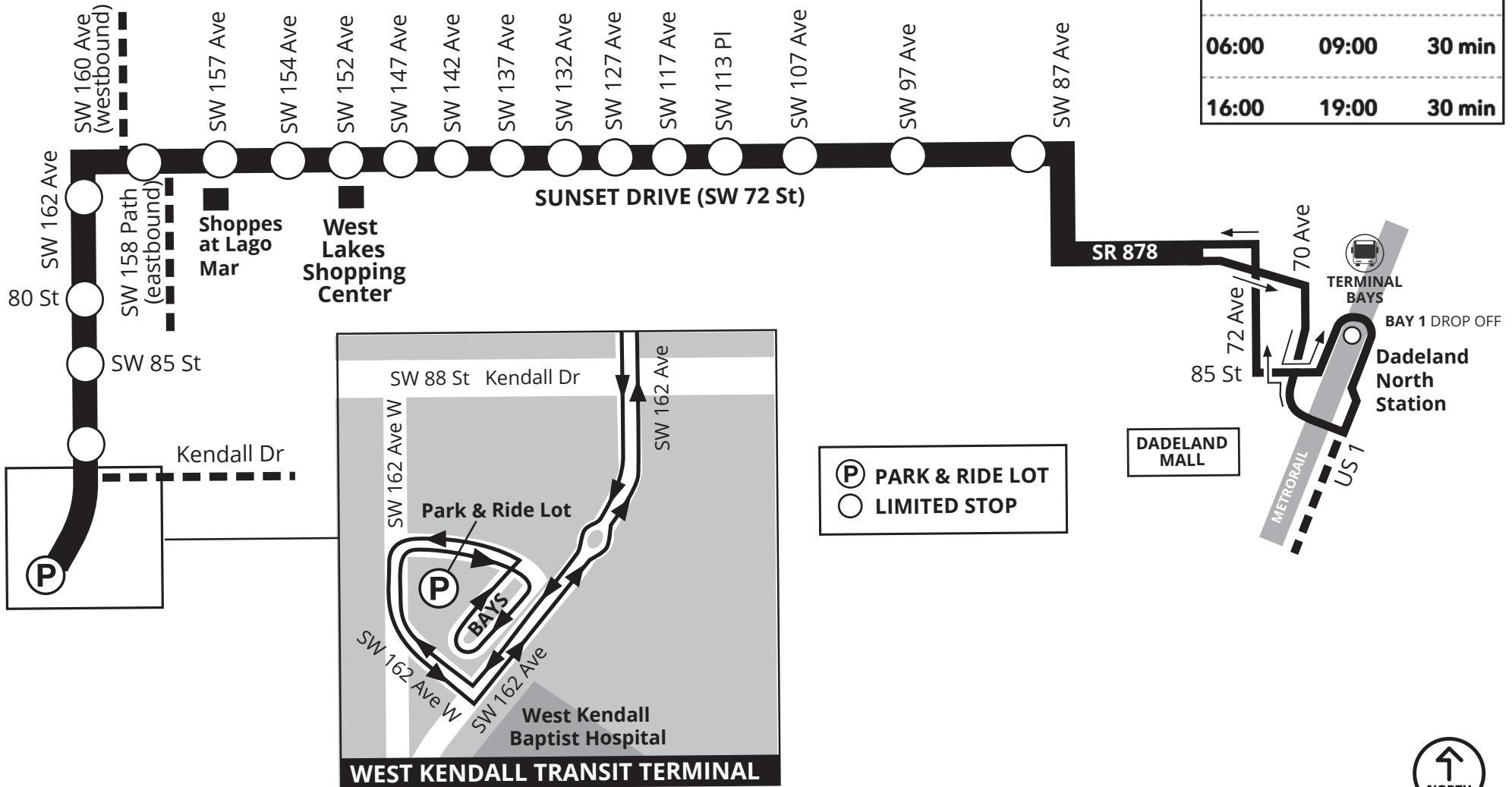
MAP NOT TO SCALE

SUNSET MAX 272

SUNSET MAX

Weekday peak limited-stop service from West Kendall Terminal to Dadeland North Station via 72 St. Route serves Kendall, Kendale Lakes.

Weekday		
FROM	TO	EVERY
06:00	09:00	30 min
16:00	19:00	30 min



P PARK & RIDE LOT
○ LIMITED STOP



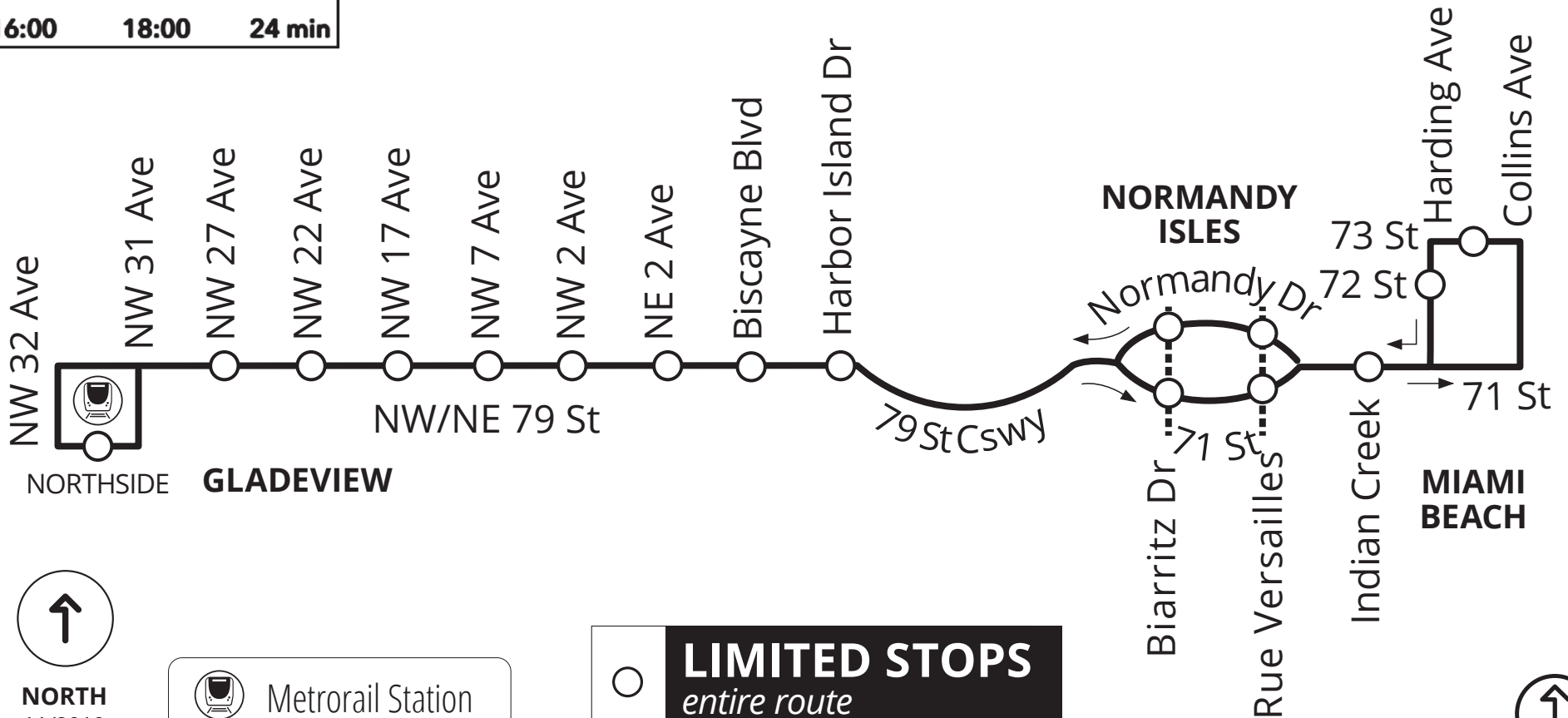
MAP NOT TO SCALE

79 STREET MAX 279

79 STREET MAX

Weekday peak limited-stop service from Northside Station to Miami Beach via 79 St. Route serves North Bay Village, Normandy Isles.

Weekday		
FROM	TO	EVERY
05:45	08:15	24 min
16:00	18:00	24 min



NORTH
11/2019



LIMITED STOPS
entire route



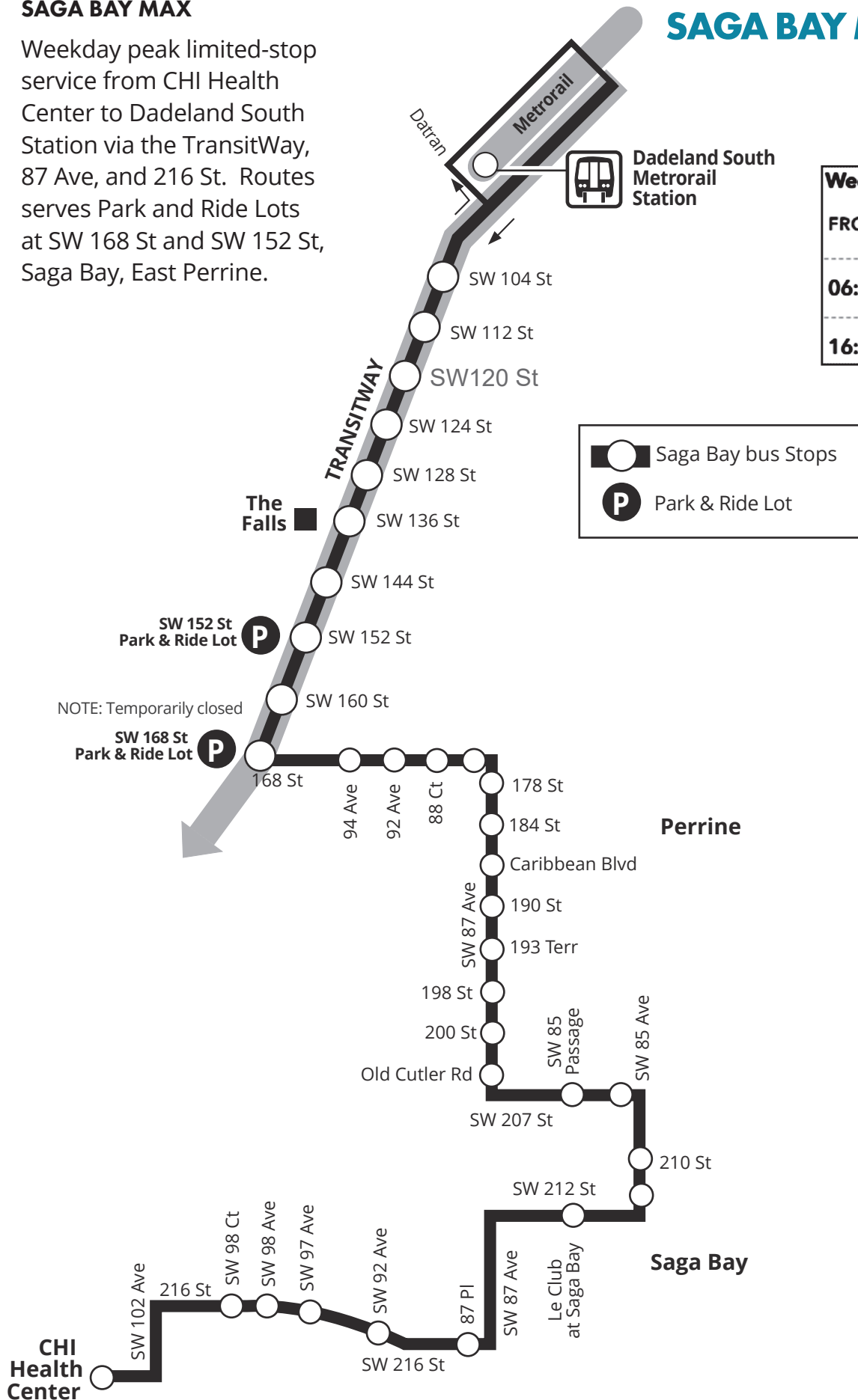
MAP NOT TO SCALE

SAGA BAY MAX 287

SAGA BAY MAX

Weekday peak limited-stop service from CHI Health Center to Dadeland South Station via the TransitWay, 87 Ave, and 216 St. Routes serves Park and Ride Lots at SW 168 St and SW 152 St, Saga Bay, East Perrine.

Weekday		
FROM	TO	EVERY
06:00	09:00	30 min
16:00	19:00	30 min



MAP NOT TO SCALE

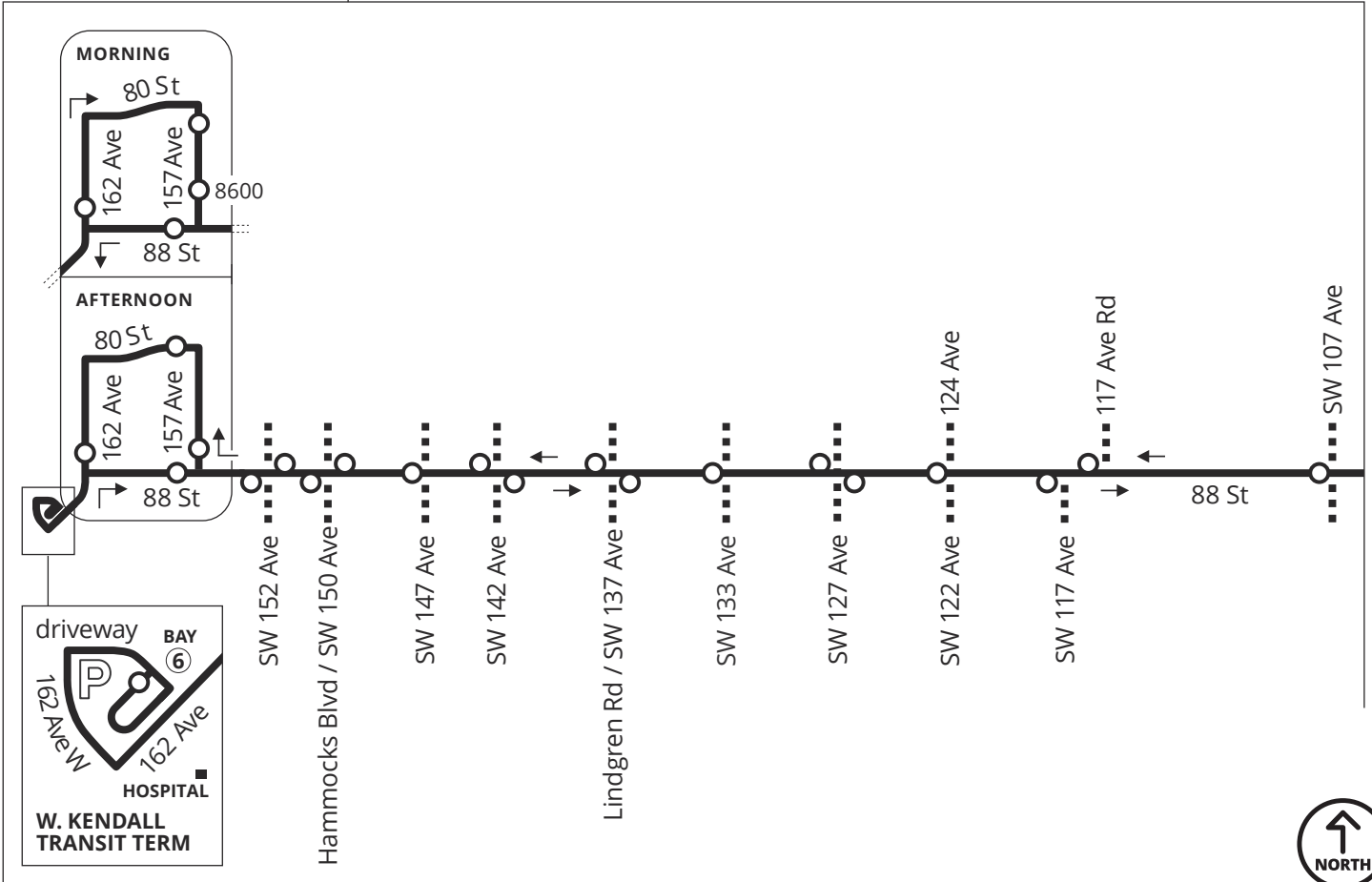
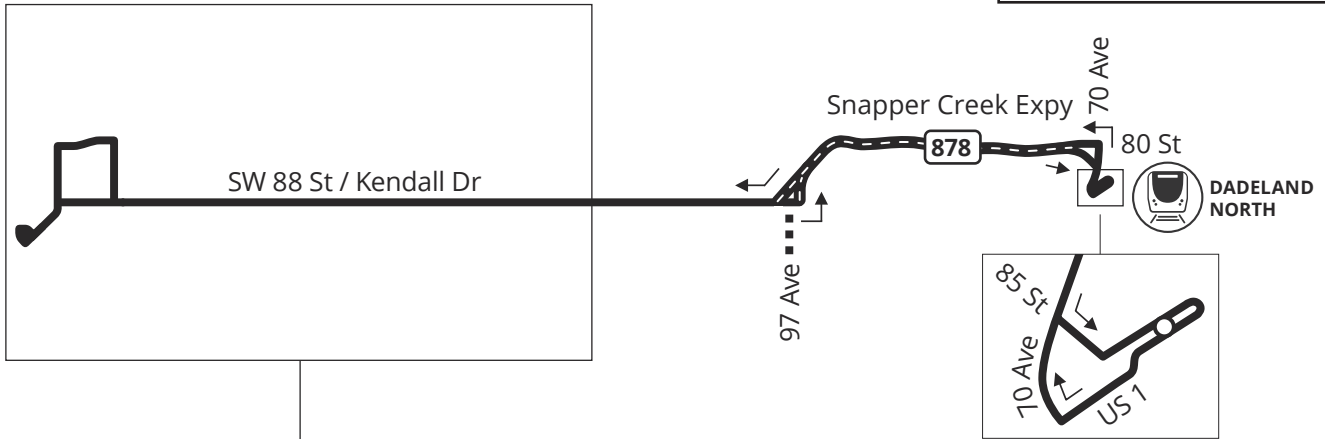
KENDALL MAX 288

KENDALL MAX

Weekday peak limited-stop service from West Kendall Terminal to Dadeland North Station via SW 88 St and the Snapper Creek Expressway. Route serves Kendall, 127 Avenue Park and Ride.

Weekday		
FROM	TO	EVERY
05:30	09:30	30 min
15:30	19:30	30 min

LIMITED STOPS
ENTIRE ROUTE

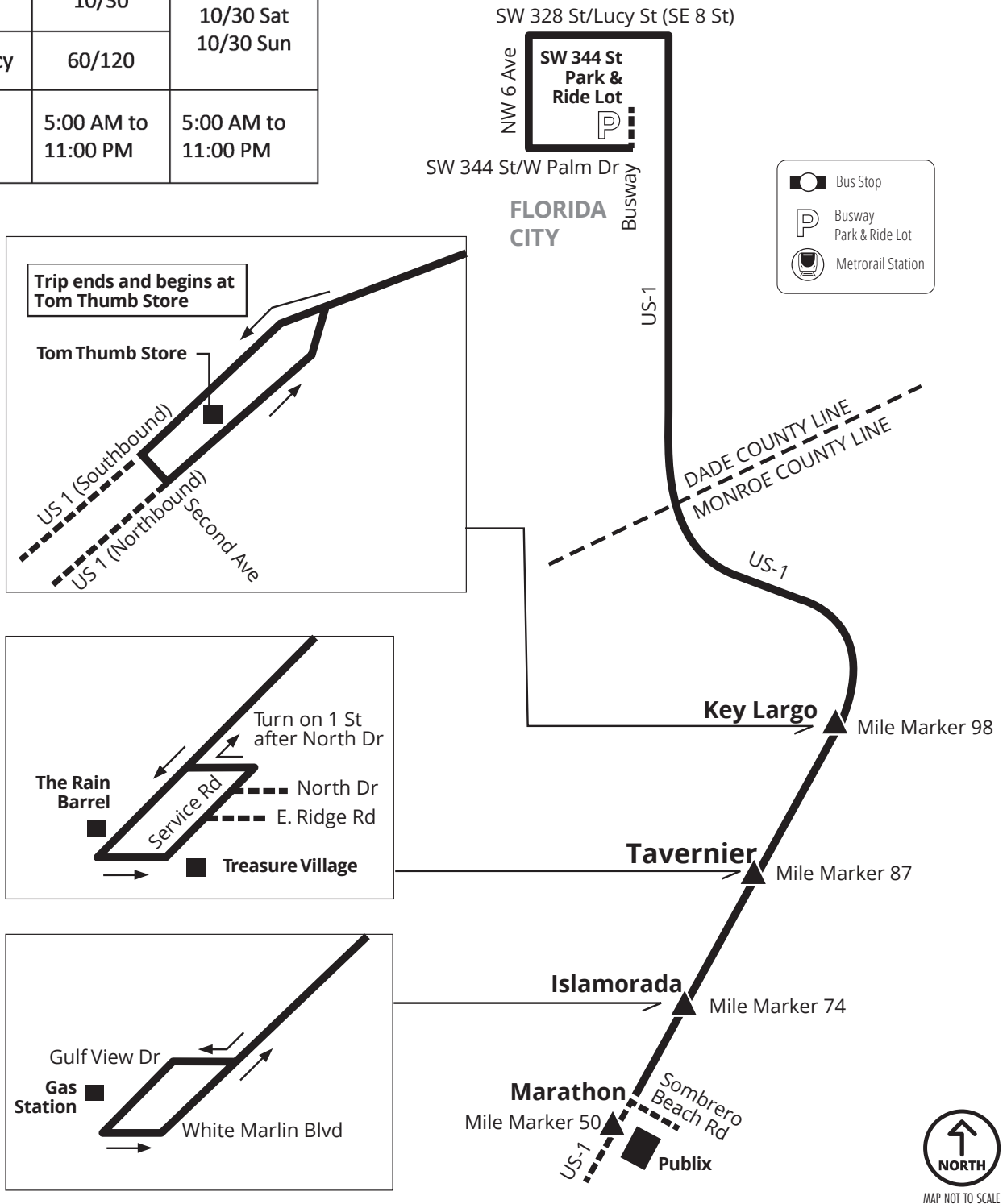


DADE / MONROE EXPRESS 301

DADE/MONROE EXPRESS

Weekday and weekend express service from SW 344 St Park and Ride to Key Largo, Tavernier, Islamorada, and Marathon in the Florida Keys.

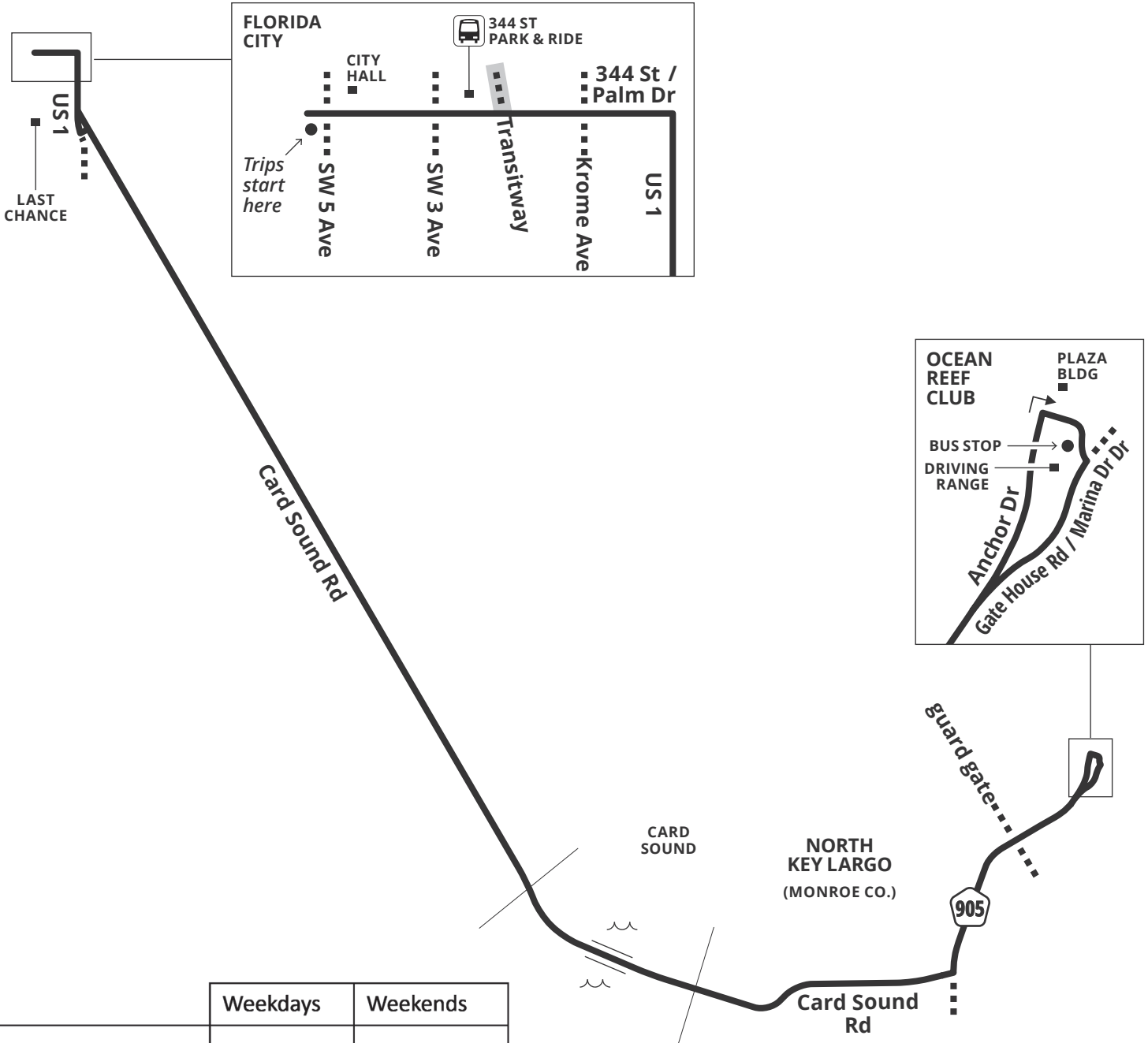
	Weekdays	Weekends
Peak Frequency	10/30	10/30 Sat 10/30 Sun
Off Peak Frequency	60/120	
Span of Service	5:00 AM to 11:00 PM	5:00 AM to 11:00 PM



CARD SOUND EXPRESS 302

CARD SOUND EXPRESS

Weekday peak express service from Florida City to Ocean Reef Club via Card Sound Road.



	Weekdays	Weekends
Peak Frequency	95	95 Sat 95 Sun
Off Peak Frequency	No service	
Span of Service	5:30 AM to 7:05 AM; 2:30 PM to 5:00 PM	5:30 AM to 7:05 AM; 2:30 to 5:00 PM



MAP NOT TO SCALE

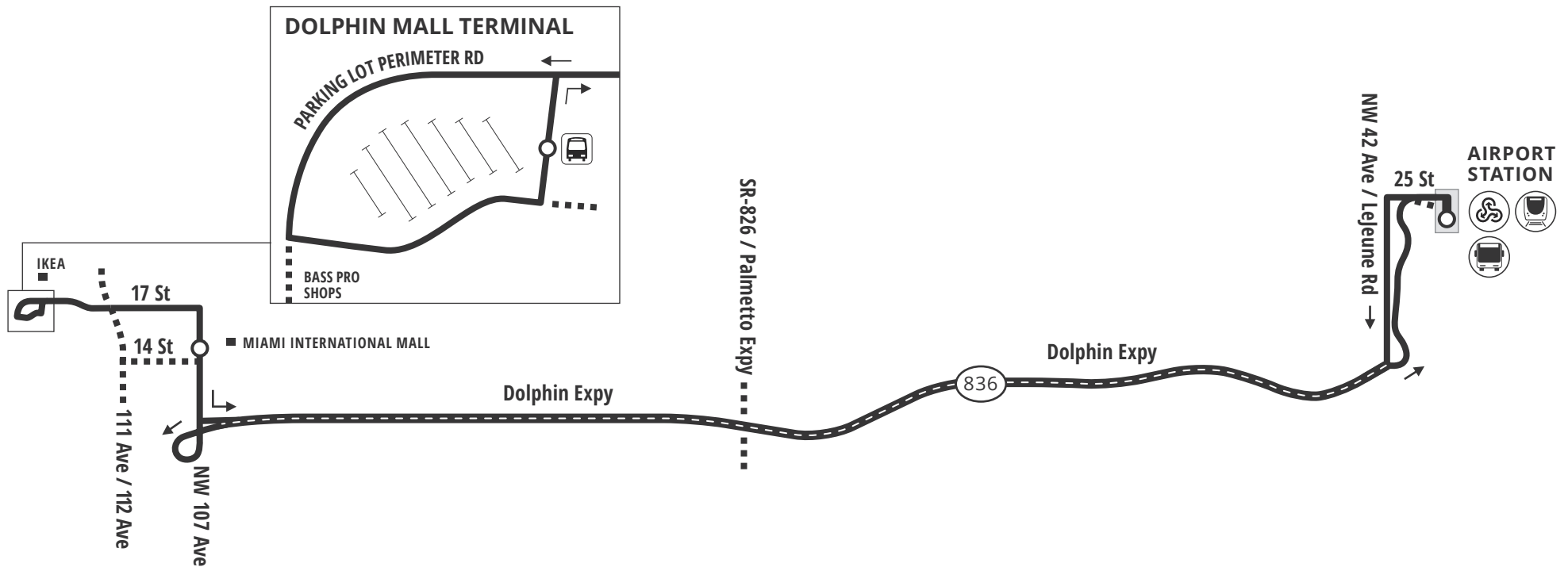
WEEKEND EXPRESS 338

WEEKEND EXPRESS

Weekend service from Miami International Airport Station to Dolphin Mall via the Dolphin Expressway. Route serves International Mall.

Saturday			Sunday		
FROM	TO	EVERY	FROM	TO	EVERY
11:00	19:30	60 min	11:00	19:30	60 min

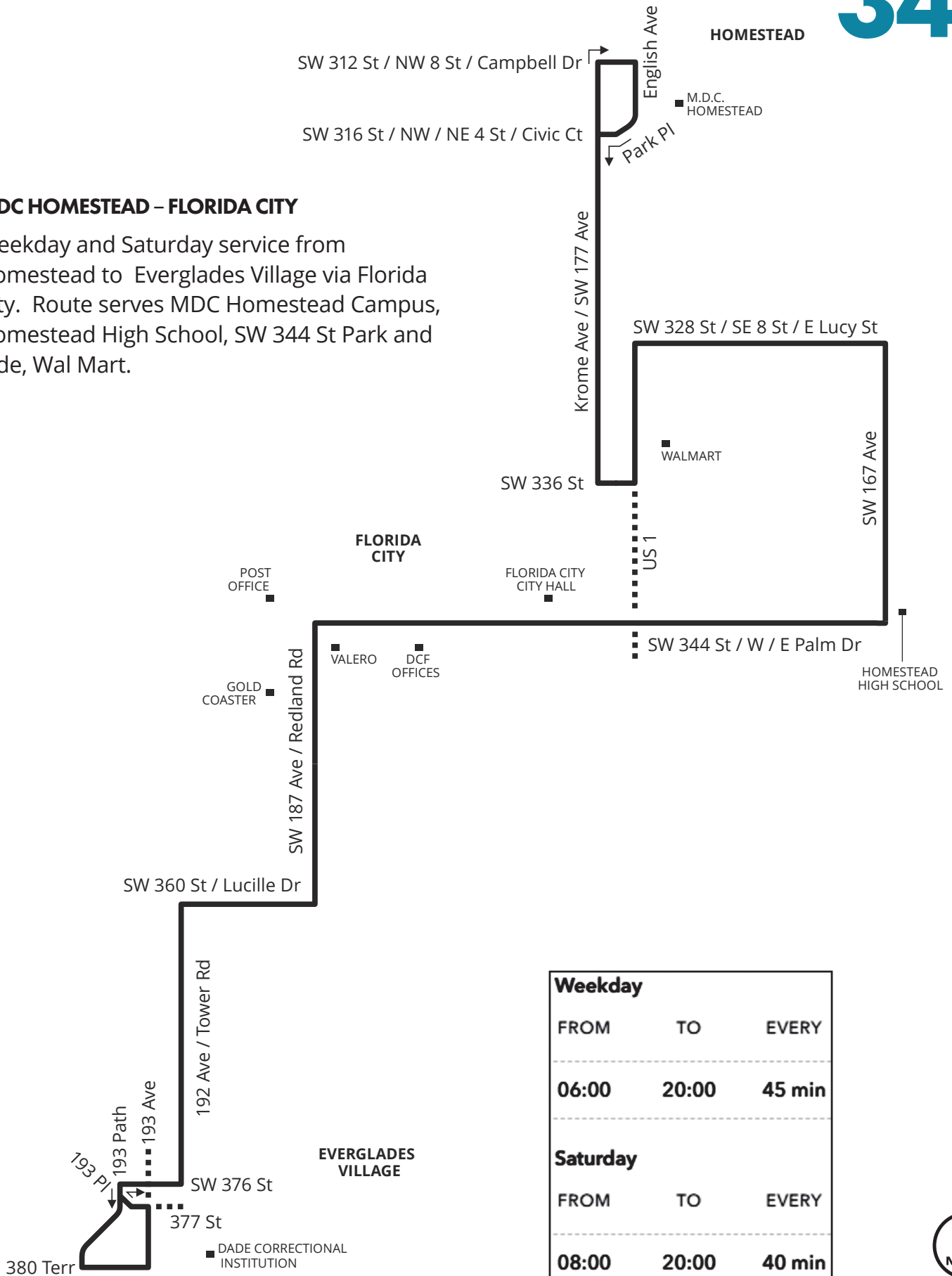
LIMITED STOPS
entire route



MAP NOT TO SCALE

MDC HOMESTEAD – FLORIDA CITY

Weekday and Saturday service from Homestead to Everglades Village via Florida City. Route serves MDC Homestead Campus, Homestead High School, SW 344 St Park and Ride, Wal Mart, Ride, Wal Mart.



Weekday		
FROM	TO	EVERY
06:00	20:00	45 min
Saturday		
FROM	TO	EVERY
08:00	20:00	40 min



MAP NOT TO SCALE

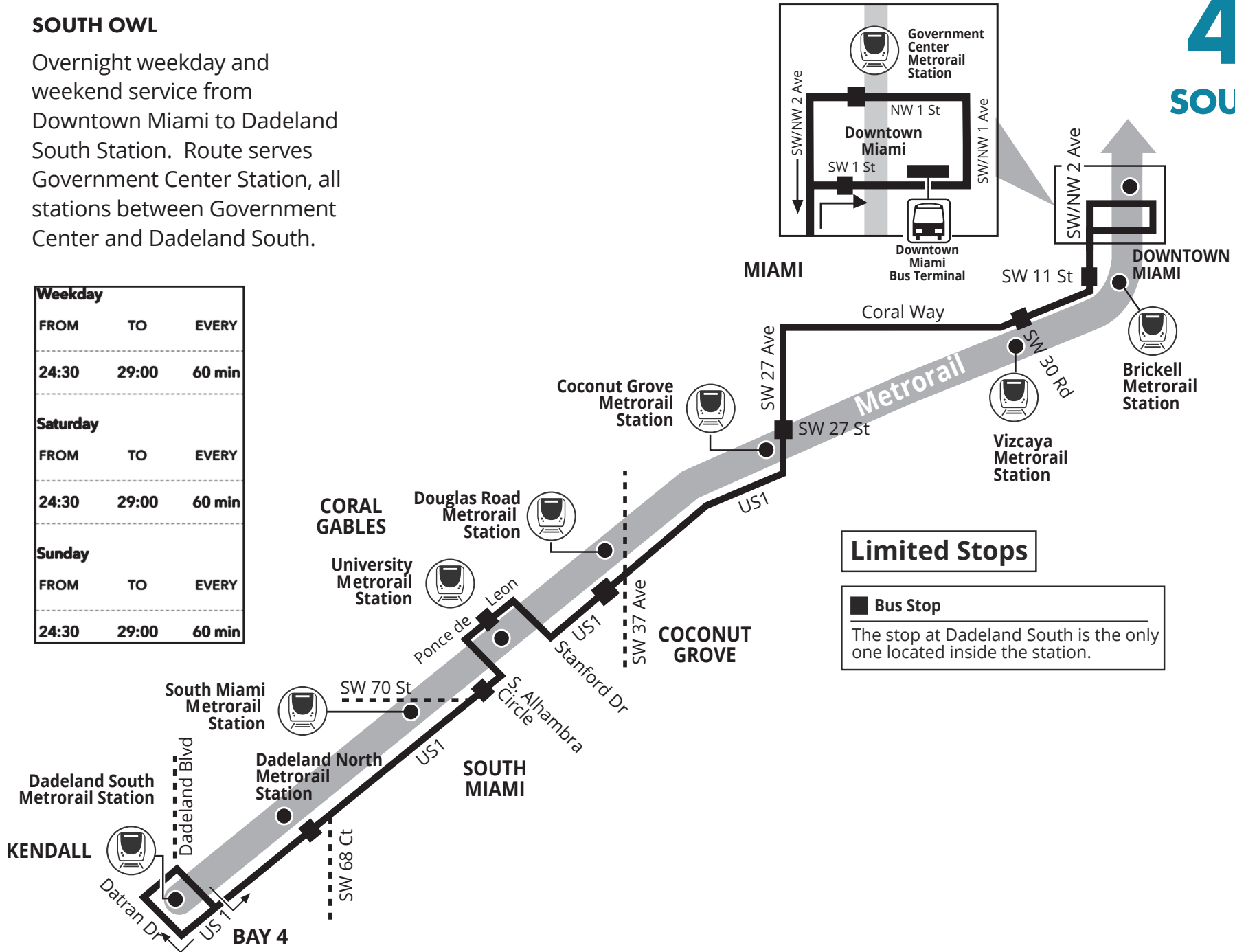
400

SOUTH OWL

SOUTH OWL

Overnight weekday and weekend service from Downtown Miami to Dadeland South Station. Route serves Government Center Station, all stations between Government Center and Dadeland South.

Weekday		
FROM	TO	EVERY
24:30	29:00	60 min
Saturday		
FROM	TO	EVERY
24:30	29:00	60 min
Sunday		
FROM	TO	EVERY
24:30	29:00	60 min



Limited Stops

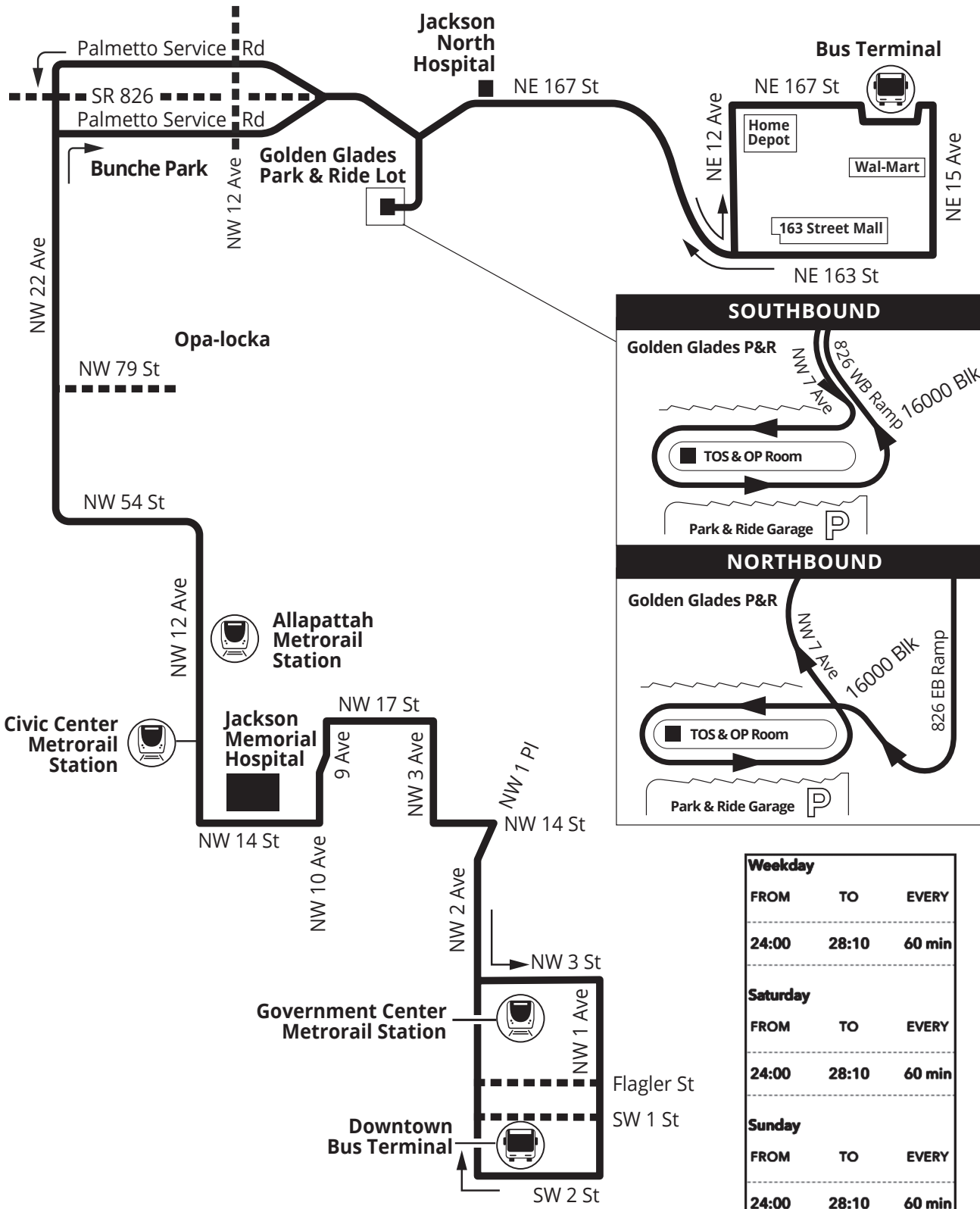
Bus Stop
The stop at Dadeland South is the only one located inside the station.



MAP NOT TO SCALE

NORTH OWL

Overnight weekday and weekend service from 163 St Mall Terminal to Downtown Miami via 22/12 Ave. Route serves Golden Glades Park and Ride, Allapattah, Santa Clara, Civic Center, Government Center Station, Downtown Metrobus terminal.



Weekday		
FROM	TO	EVERY
24:00	28:10	60 min
Saturday		
FROM	TO	EVERY
24:00	28:10	60 min
Sunday		
FROM	TO	EVERY
24:00	28:10	60 min

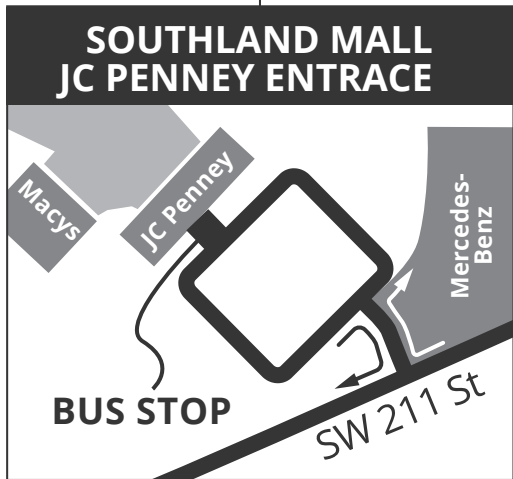
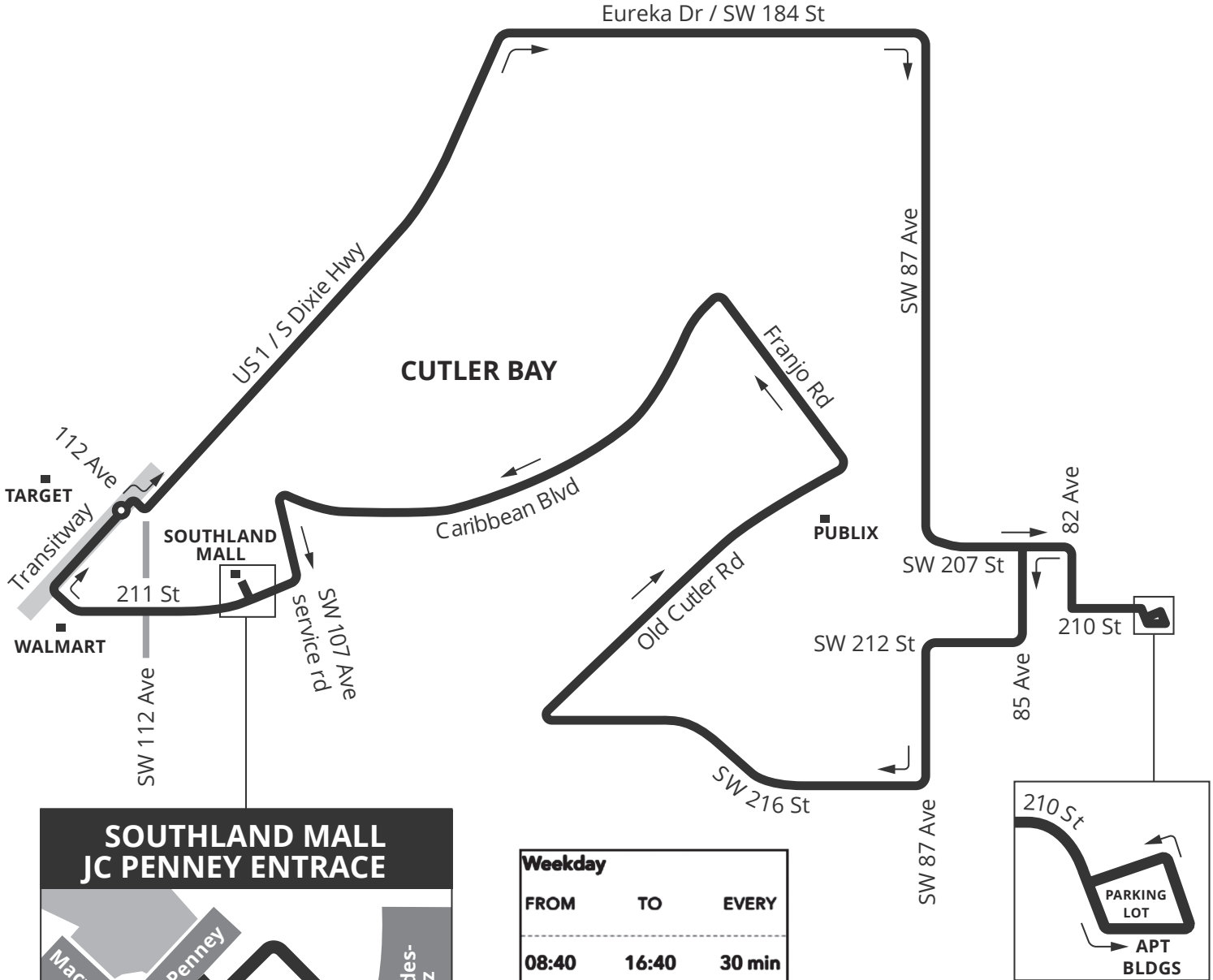


MAP NOT TO SCALE

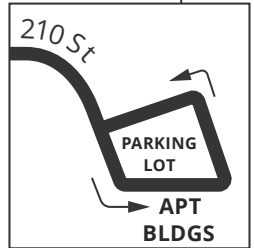
CUTLER BAY CIRCULATOR 500

CUTLER BAY CIRCULATOR

Weekday and weekend service serving Cutler Bay. Route serves Southland Mall, South Dade Government Center, SW 112 Ave TransitWay Park & Ride.



Weekday		
FROM	TO	EVERY
08:40	16:40	30 min
Saturday		
FROM	TO	EVERY
08:40	16:40	30 min
Sunday		
FROM	TO	EVERY
10:40	15:40	60 min

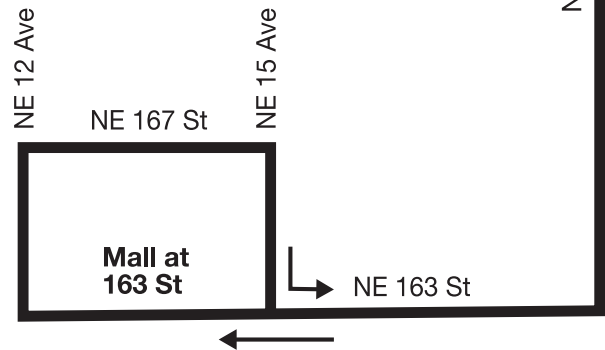
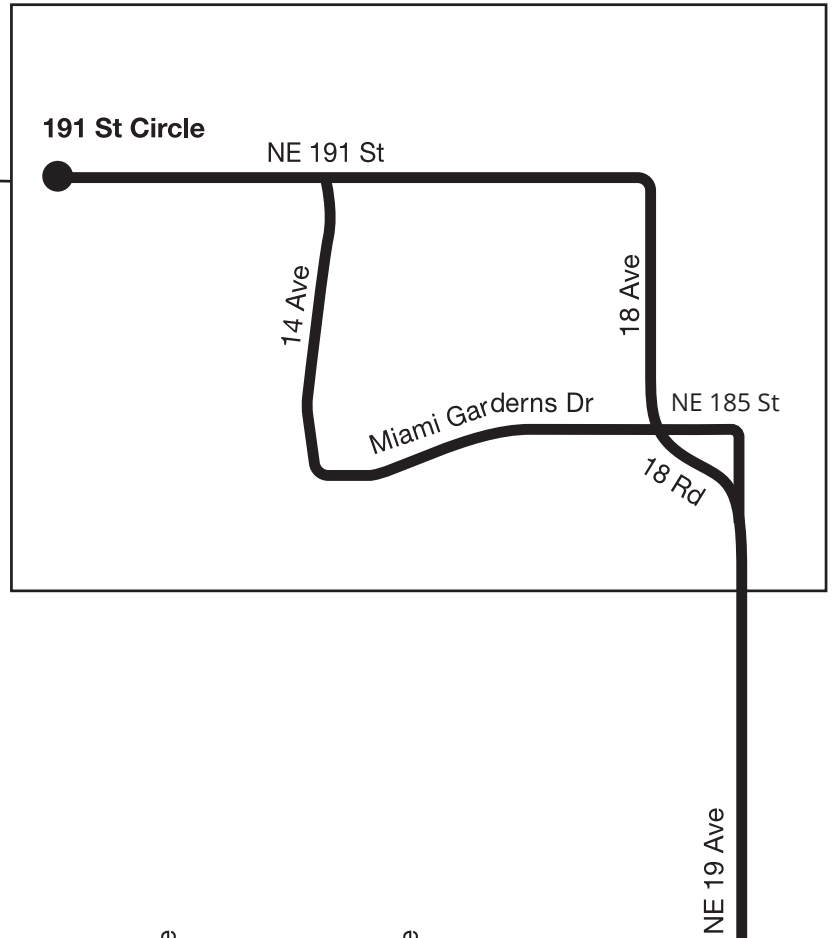
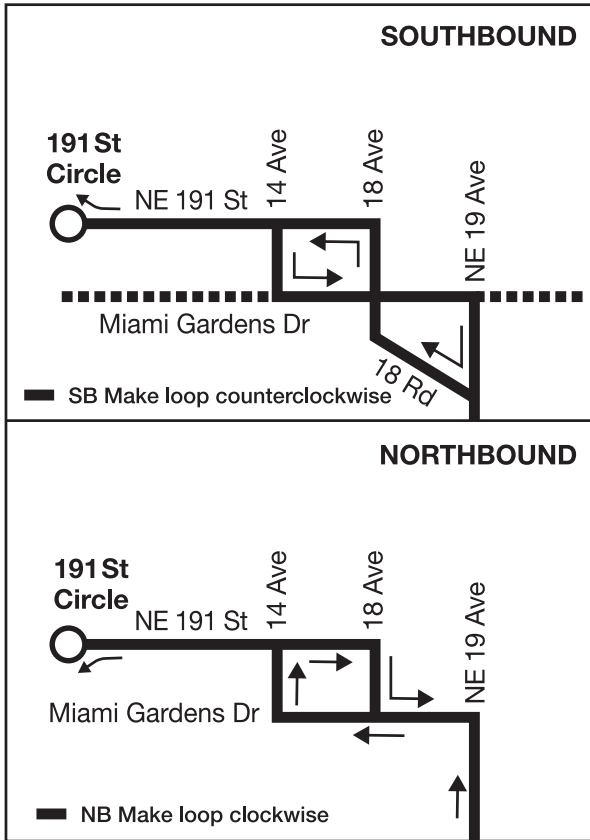


MAP NOT TO SCALE

SKYLAKE CIRCULATOR

Weekday and weekend service from Skylake to 163 St Mall via NE 19 Ave.

SKYLAKE CIRCULATOR 510



Weekday			Saturday		
FROM	TO	EVERY	FROM	TO	EVERY
05:00	08:00	60 min	05:00	24:00	60 min
08:00	17:00	30 min	Sunday		
17:00	24:00	60 min	FROM	TO	EVERY
			05:00	24:00	60 min



MAP NOT TO SCALE

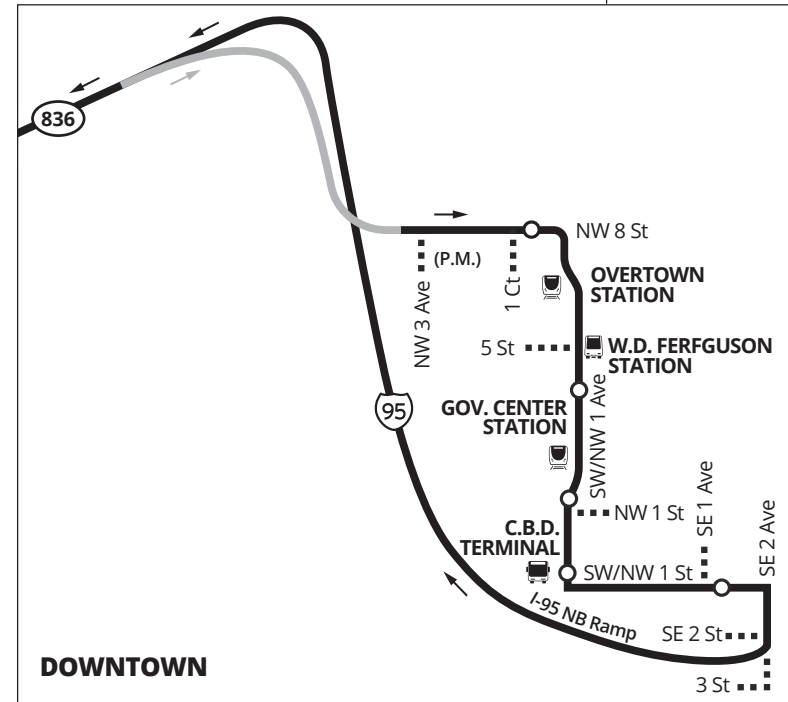
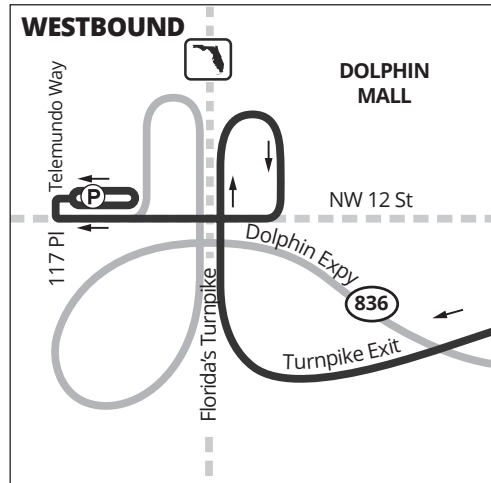
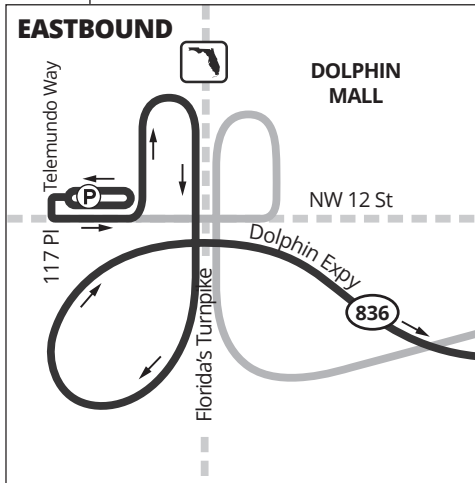
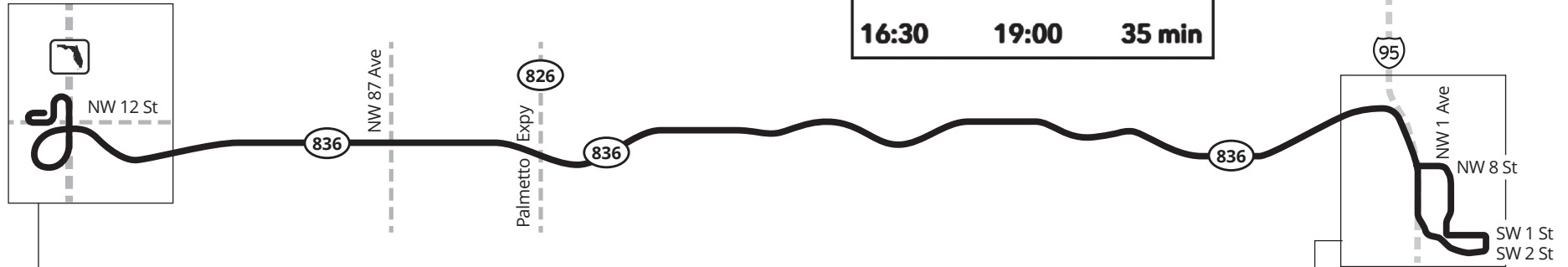
836 EXPRESS

836 EXPRESS DOWNTOWN MIAMI – DOLPHIN PARK & RIDE

Weekday express service from Dolphin Station Park and Ride to Downtown Miami via the Dolphin Expressway.

Route serves Overtown Station, Brightline Miami Central Station, Wilkie D. Ferguson Jr. Station, Government Center Station, Downtown Metrobus Terminal.

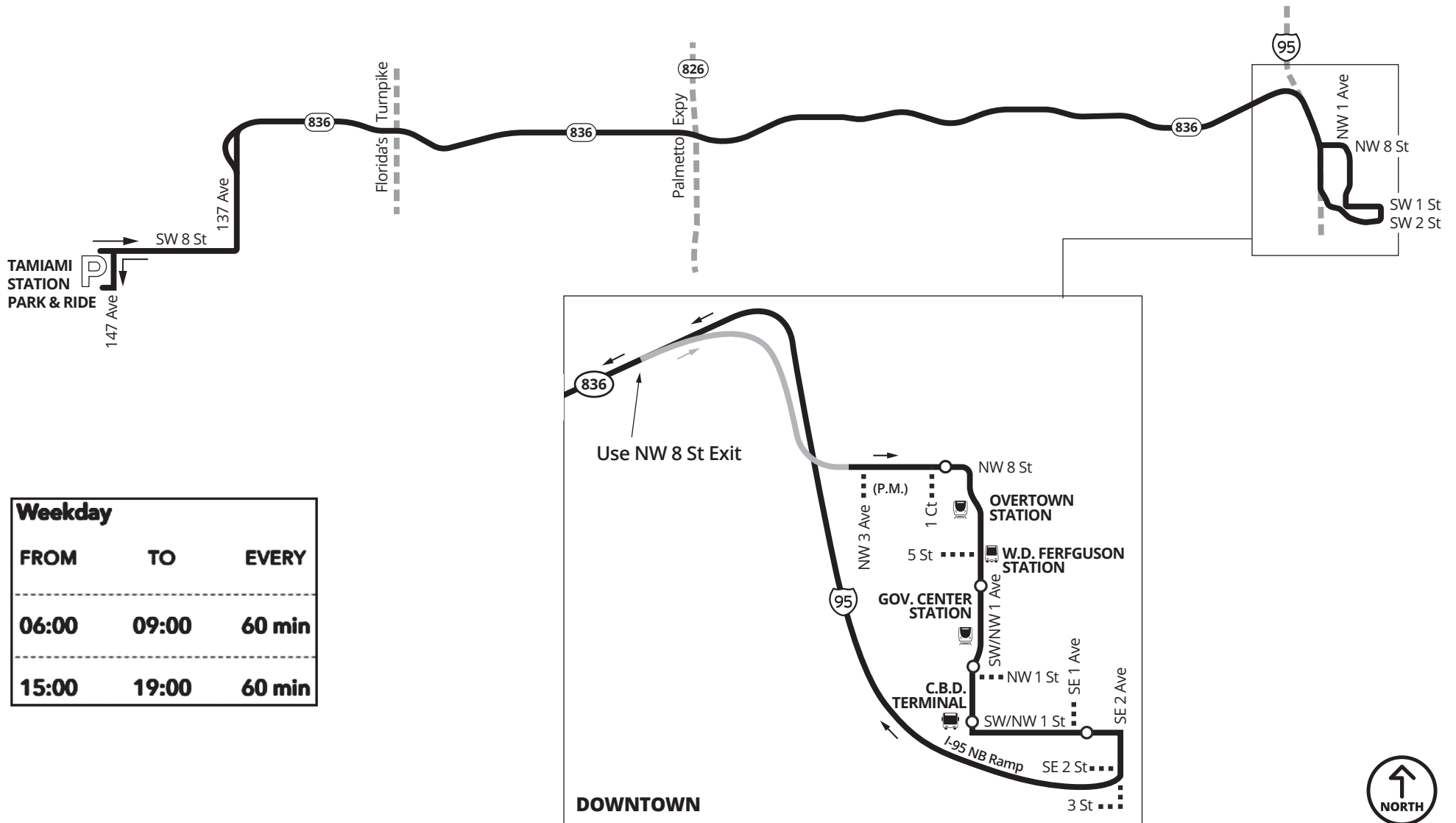
Weekday		
FROM	TO	EVERY
06:00	09:00	40 min
09:00	16:30	60 min
16:30	19:00	35 min



MAP NOT TO SCALE

837 EXPRESS DOWNTOWN MIAMI – TAMIAMI PARK & RIDE

Weekday peak express service from Tamiami Station Park and Ride to Downtown Miami via the Dolphin Expressway. Route serves Overtown Station, Brightline Miami Central Station, Wilkie D. Ferguson Jr. Station, Government Center Station, Downtown Metrobus.



Weekday		
FROM	TO	EVERY
06:00	09:00	60 min
15:00	19:00	60 min



MAP NOT TO SCALE