

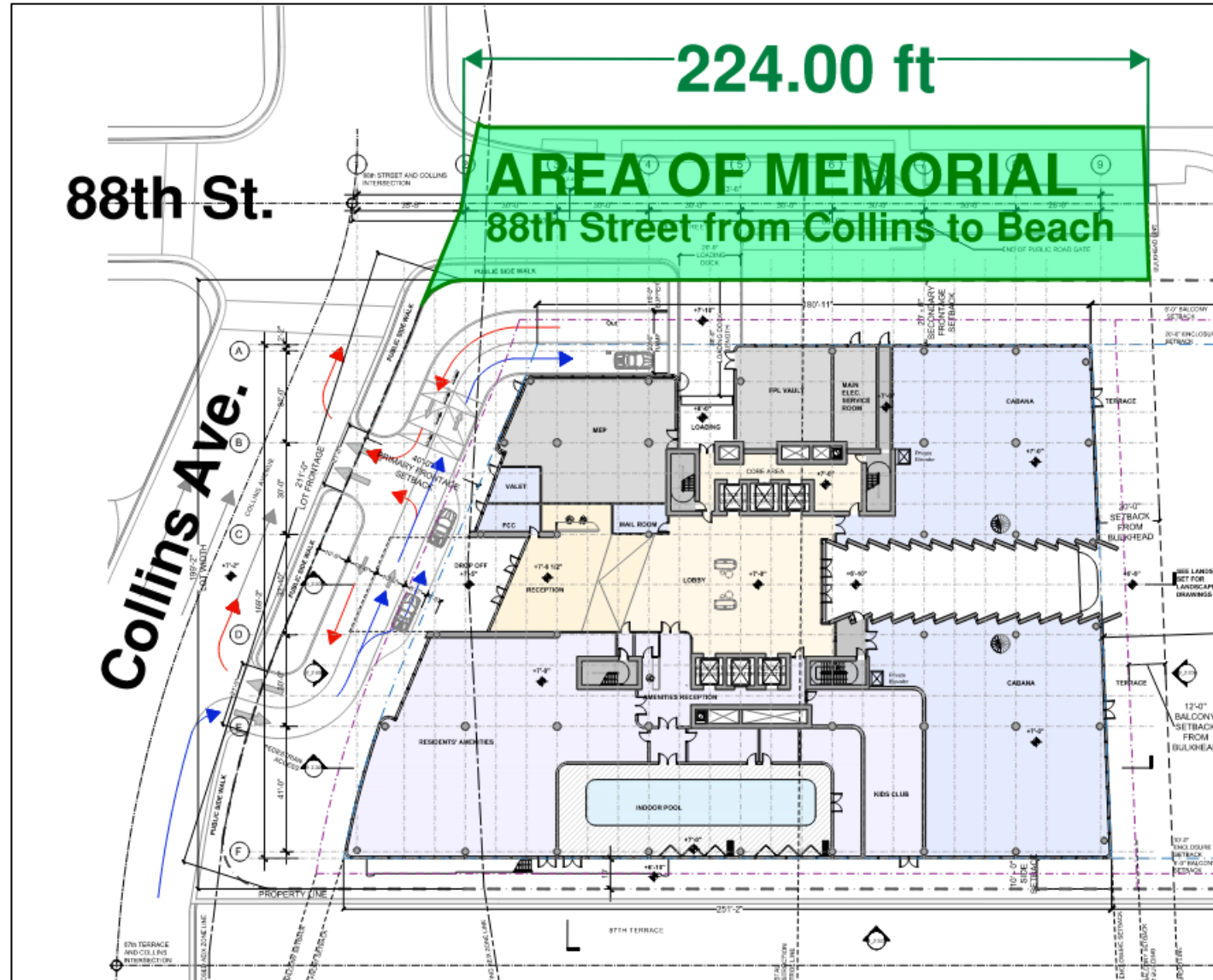


CHAMPLAIN MEMORIAL in Honor of the 98 Lives Lost or **A NICER FRONT ENTRANCE FOR DAMAC?**



THIS IS THE AREA DESIGNATED FOR THE CHAMPLAIN MEMORIAL

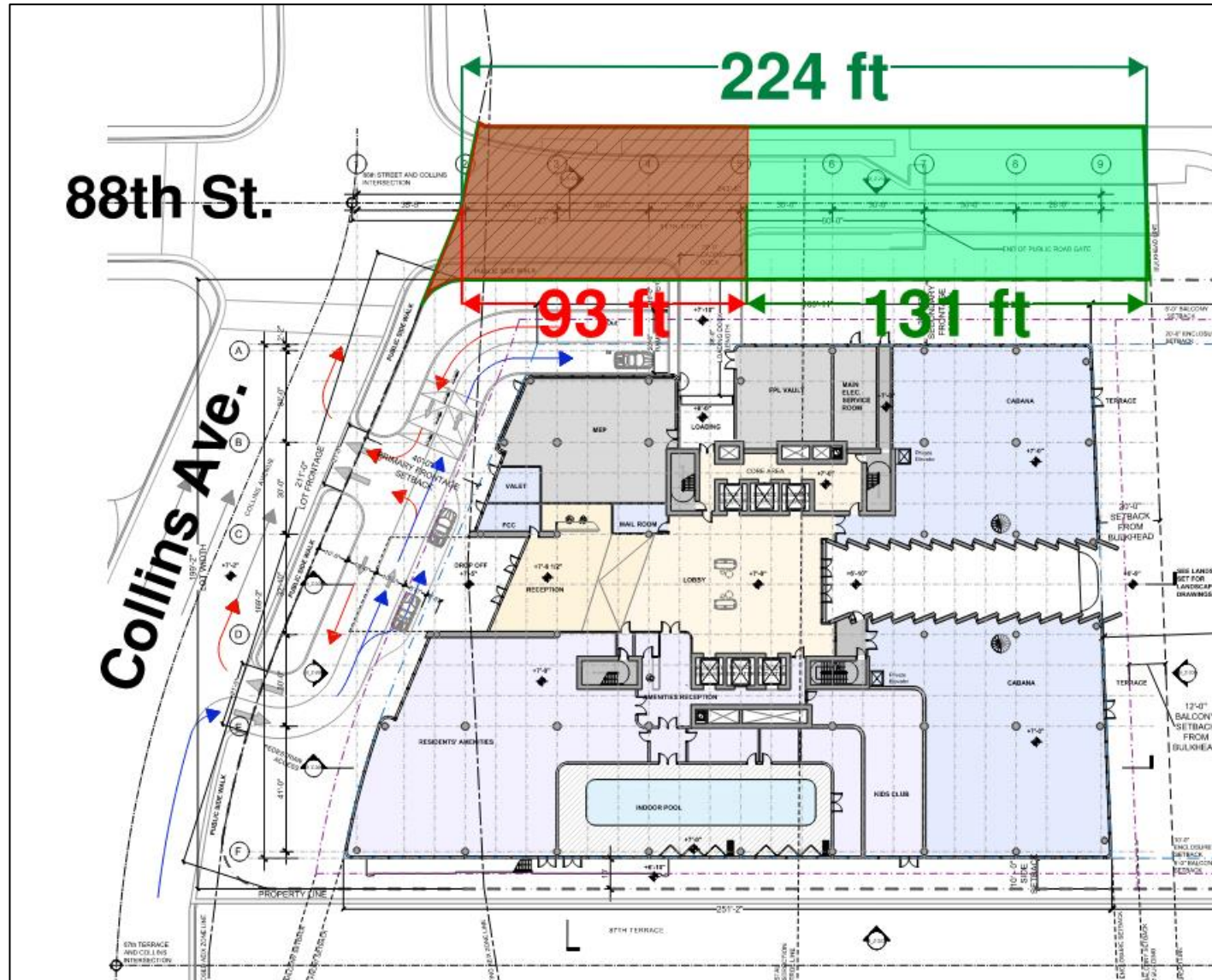
The entire 88th Street from Collins to the Beach



[illegible]

THIS IS THE AREA OF THE CHAMPLAIN MEMORIAL THAT WILL BE TAKEN BY DAMAC (or given by Surfside?) FOR THEIR LOADING DOCK AND TRASH COLLECTION IF THE CURRENT SITE PLAN IS APPROVED

41.5%
OF THE AREA
DESIGNATED
FOR THE
MEMORIAL
WILL BE LOST



FOR WHAT?

SO DAMAC CAN HAVE A PRETTY FRONTAGE AND VALET ENTRANCE ???

THAT IS WHY DAMAC MADE US BELIEVE (*UNDER OATH*)
THAT FDOT “MADE THEM HAVE THE LOADING DOCK ON 88TH STREET”



FOR WHAT?



SURFSIDE MAYOR AND COMMISSIONERS, **WE RESPECTFULLY ASK YOU THAT...**

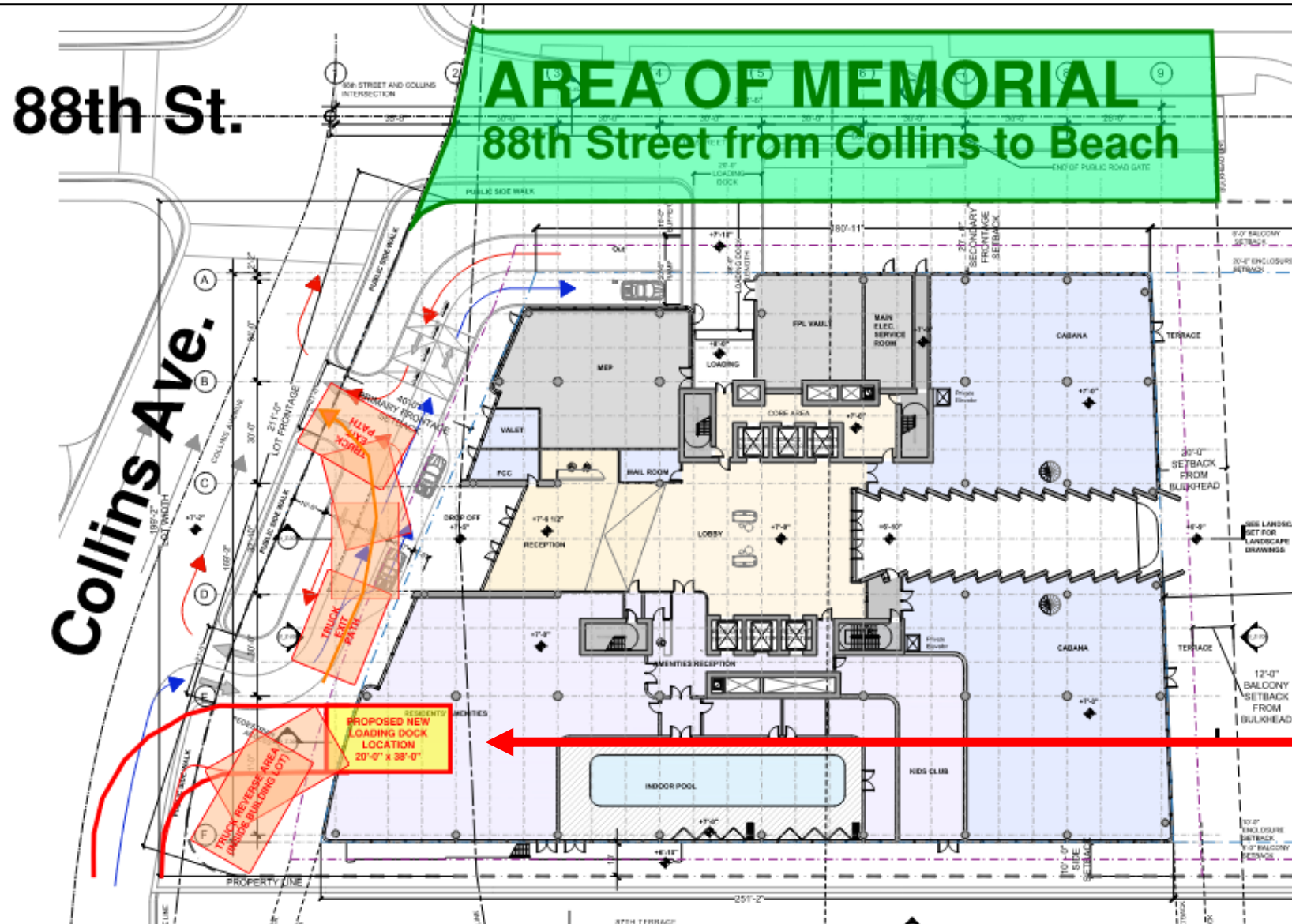
SURFSIDE SHOULD NOT GIVE 1 FEET OF THE CHAMPLAIN MEMORIAL SO DAMAC CAN HAVE A NICER FRONTRAGE.

SURFSIDE SHOULD STAND BY THE 98 VICTIMS, THEIR FAMILIES AND ALL ITS RESIDENTS. PLEASE RESPECT THIS TRAGEDY AND PROTECT THE SURFSIDE MEMORIAL.

SURFSIDE SHOULD FOLLOW RESOLUTION NO. 2022-2853 THAT DESIGNATED 88TH STREET AS A PARK FOR THE MEMORIAL.

SURFSIDE SHOULD TELL THE DEVELOPER THAT **THE MEMORIAL SITE IS NOT A STREET. THEY HAVE TO GO BACK TO THE DRAWING BOARDS AND MOVE THEIR LOADING DOCK AWAY FROM THE MEMORIAL SITE.**

THERE ARE MANY OPTIONS WITH LOADING DOCK & GARBAGE COLLECTION THROUGH COLLINS AVE, THAT STILL MEET FDOT REQUIREMENTS...



MOST BUILDING ON COLLINS DON'T HAVE A SIDE STREET, AND STILL COMPLY WITH FDOT REQUIREMENTS.

THIS ON THE LEFT SIDE IS JUST ONE OPTION.

WE ASK THAT YOU DO THE RIGHT THING ON SEPTEMBER 27TH.

PLEASE PROTECT THE MEMORIAL.

FOR US. FOR SURFSIDE. **FOR THEM.**

